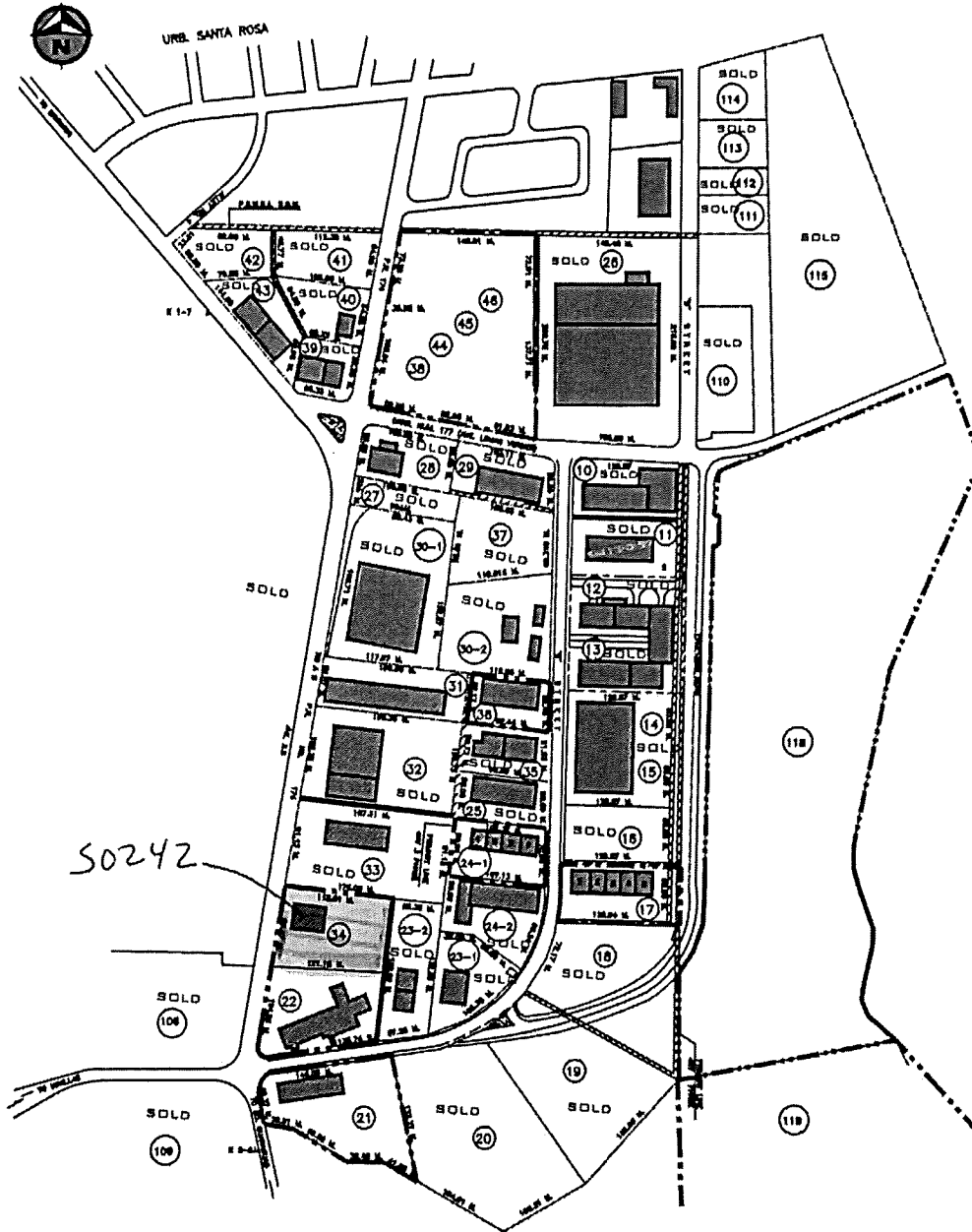


**RUTA #1**  
(Mapas)

**MUNICIPALITY OF BAYAMÓN**  
**MINILLAS INDUSTRIAL SUBDIVISION**

**L-003-0-51-00**



■ Ocupadas  
 ■ Vacantes

Rev. 1/7/22

S0242

**LEGEND:**

- LOT LIMIT
- PRIDCO PROPERTY LIMIT
- BUILDING
- ROADS OR CURB SIDE

**CADASTRE NUMBER**

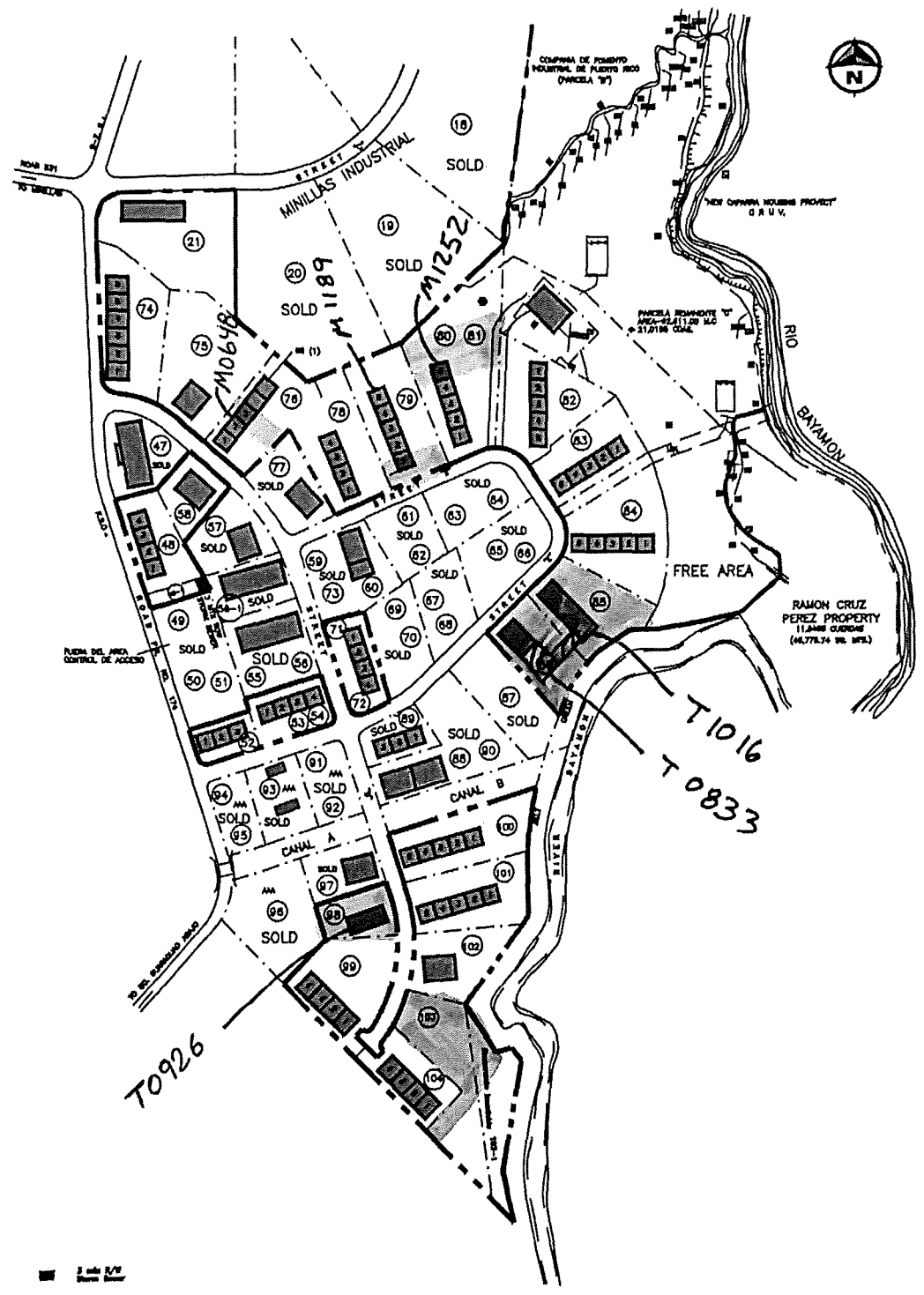
MUNICIPALITY	MAP		BLOCK	PARCEL
	1:10,000	1:1,000		
15	085	000	010	

SCALE NOT TO SCALE REV. DATE Agosto - 2020  
 DRAW DATE AUG - 8 - 1993 ZONING (L-1)



**MUNICIPALITY OF BAYAMÓN**  
**MINILLAS INDUSTRIAL SUBDIVISION**

**L-003-1-57-00**



B

**LEGEND**

- LOT LIMIT
- PRIDCO PROPERTY LIMIT
- ▬ BUILDING
- ROADS OR CURB SIDE

SCALE NOT TO SCALE REV. DATE Marzo - 2022  
DRAW DATE OCT. 2, 1974 ZONING (L-1)

CADASTRE NUMBER				
MUNICIPALITY	MAP		BLOCK	PARCEL
	1:10,000	1:1,000		
15	085	098	405	

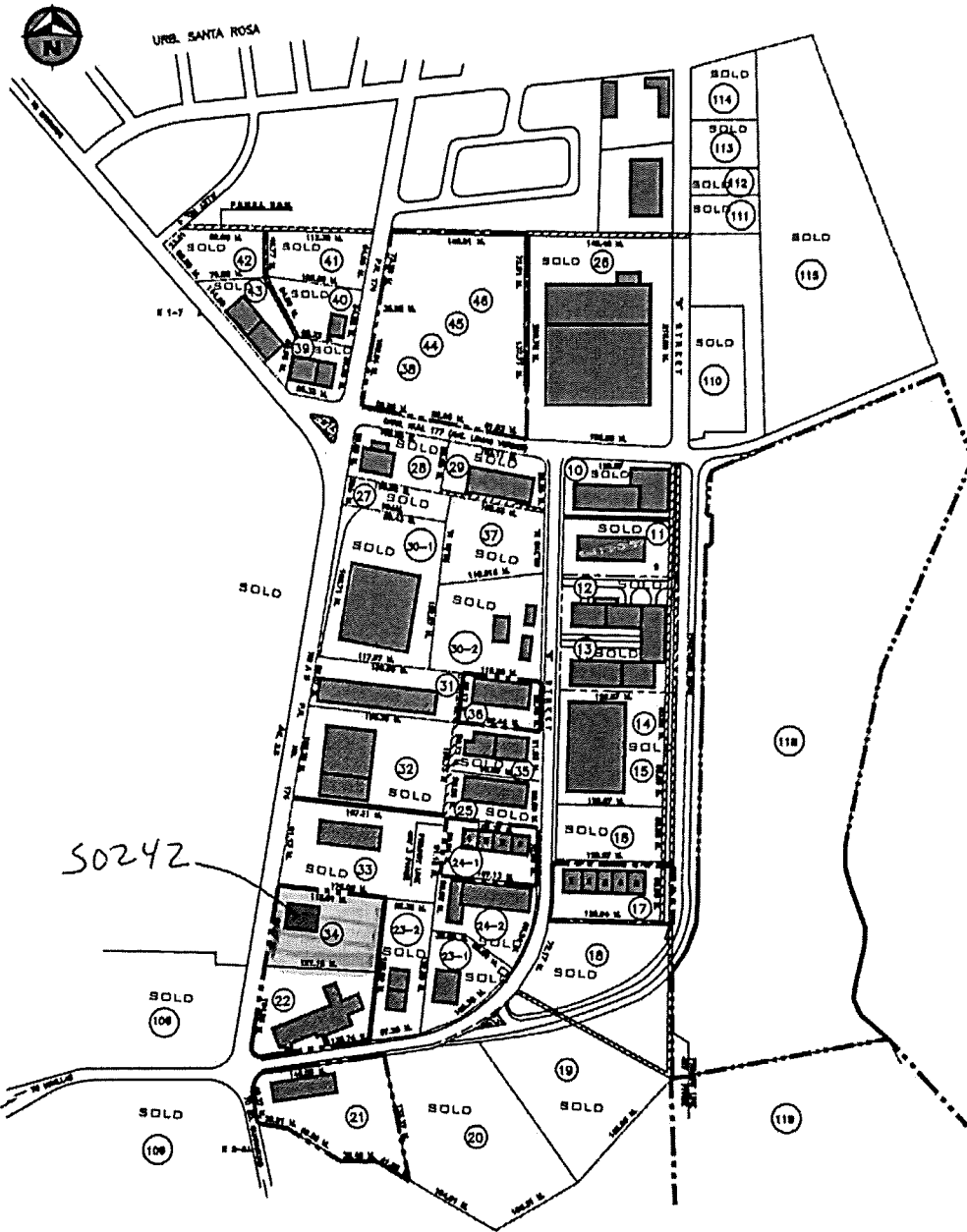
**PRIDCO**

# **RUTA #1**

(Mapas)

**MUNICIPALITY OF BAYAMÓN**  
**MINILLAS INDUSTRIAL SUBDIVISION**

**L-003-0-51-00**



■ Ocupadas  
 ■ Vacantes

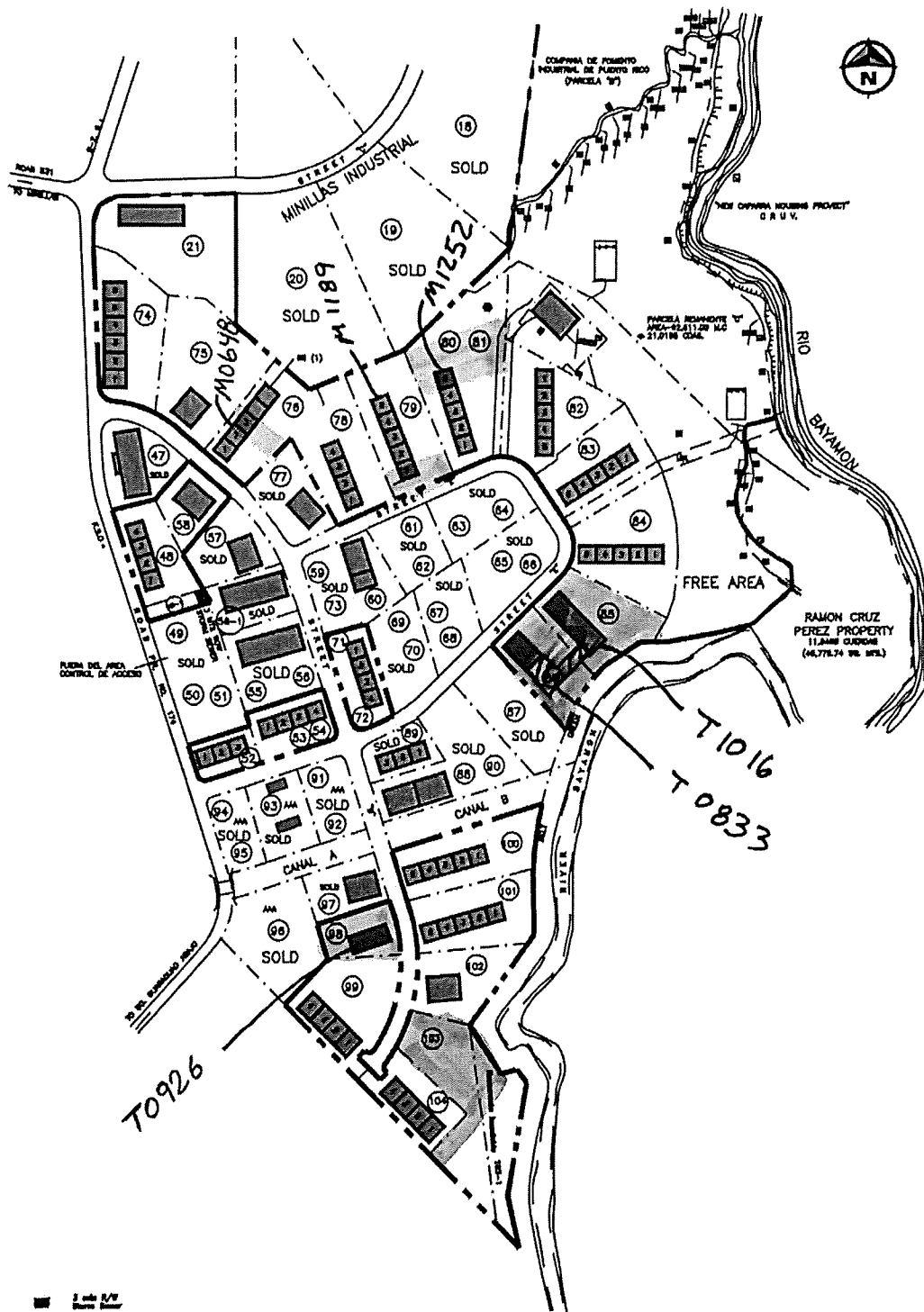
Rev. 1/7/22

S0242

LEGEND:	CADASTRE NUMBER				
	MUNICIPALITY	MAP		BLOCK	PARCEL
- - - - LOT LIMIT - - - - PRIDCO PROPERTY LIMIT ——— BUILDING ——— ROADS OR CURB SIDE	15	1:10,000 085	1:1,000 000	010	
SCALE NOT TO SCALE    REV. DATE Agosto - 2020 DRAW DATE AUG - 8 - 1993    ZONING (L-1)					

**MUNICIPALITY OF BAYAMÓN**  
**MINILLAS INDUSTRIAL SUBDIVISION**

**L-003-1-57-00**



B

LEGEND:	CADASTRE NUMBER				
	MUNICIPALITY	MAP		BLOCK	PARCEL
--- LOT LIMIT	15	1:10,000	1:1,000	405	
==== PRIDCO PROPERTY LIMIT		085	098		
===== BUILDING					
----- ROADS OR CURB SIDE					

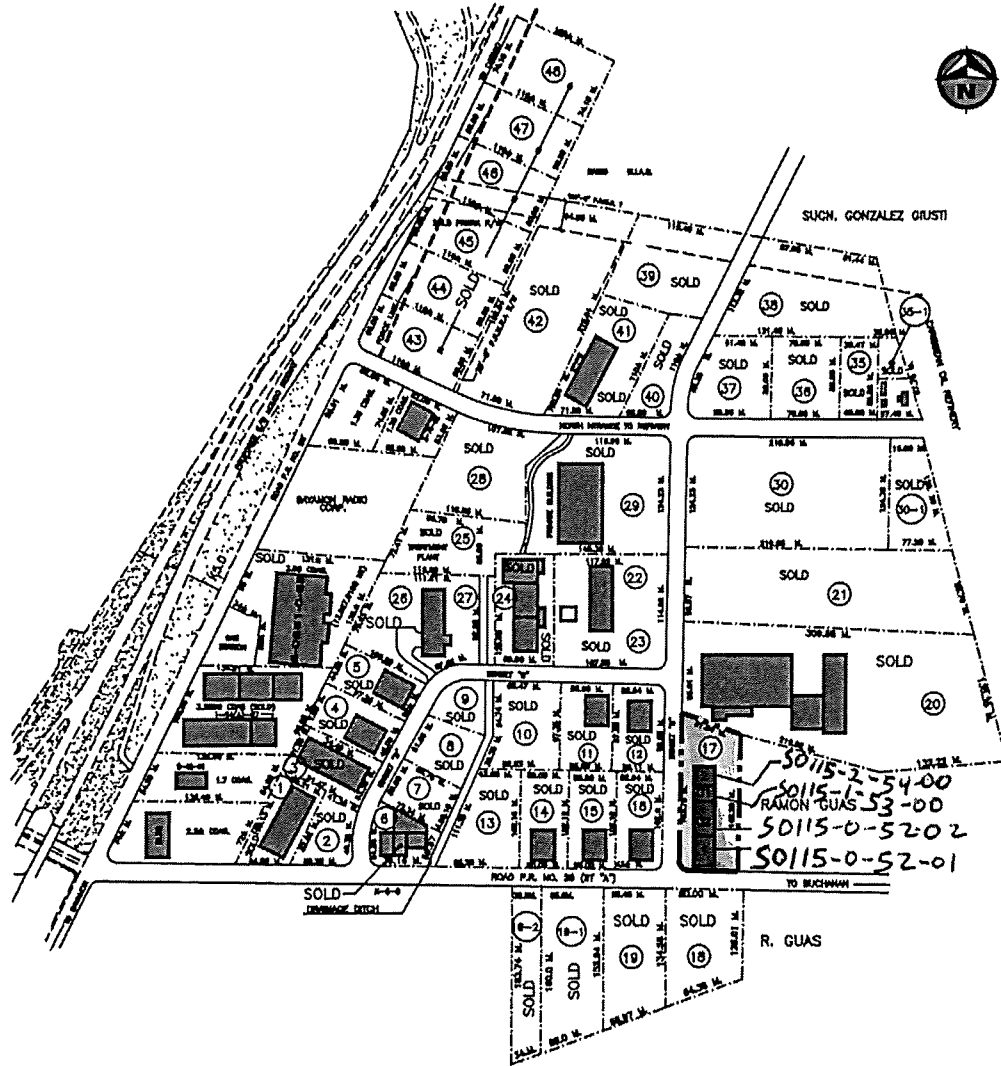
SCALE	NOT TO SCALE	REV. DATE	Marzo - 2022
DRAW DATE	OCT. 2, 1974	ZONNING	IL-1



**MUNICIPALITY OF BAYAMÓN**  
**JUAN SANCHEZ - LUCHETTI INDUSTRIAL**

**L-004-0-52-00**

**L-026-0-54-00**  
**L-116-0-57-00**



**LEGEND:**  
 - - - - - LOT LIMIT  
 ■ ■ ■ ■ ■ PRIDCO PROPERTY LIMIT  
 ———— BUILDING  
 ———— ROADS OR CURB SIDE

**CADASTRE NUMBER**

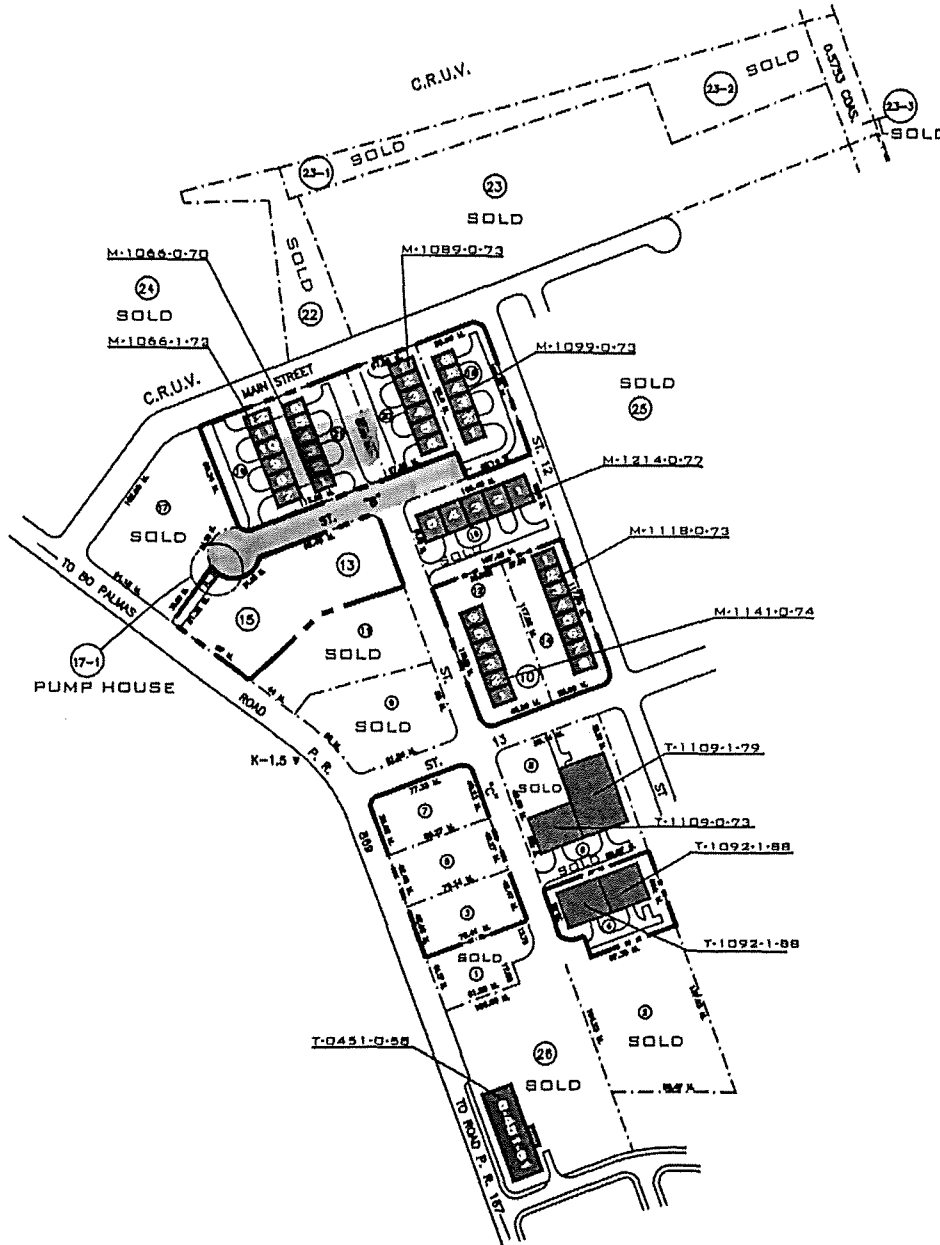
MUNICIPALITY	MAP		BLOCK	PARCEL
	1:10,000	1:1,000		
15	061	067-068	9	

SCALE NOT TO SCALE REV. DATE Sept - 2019  
 DRAW DATE AUG - 27 - 1974 ZONING IL-2



**MUNICIPALITY OF CATAÑO  
PALMAS WARD**

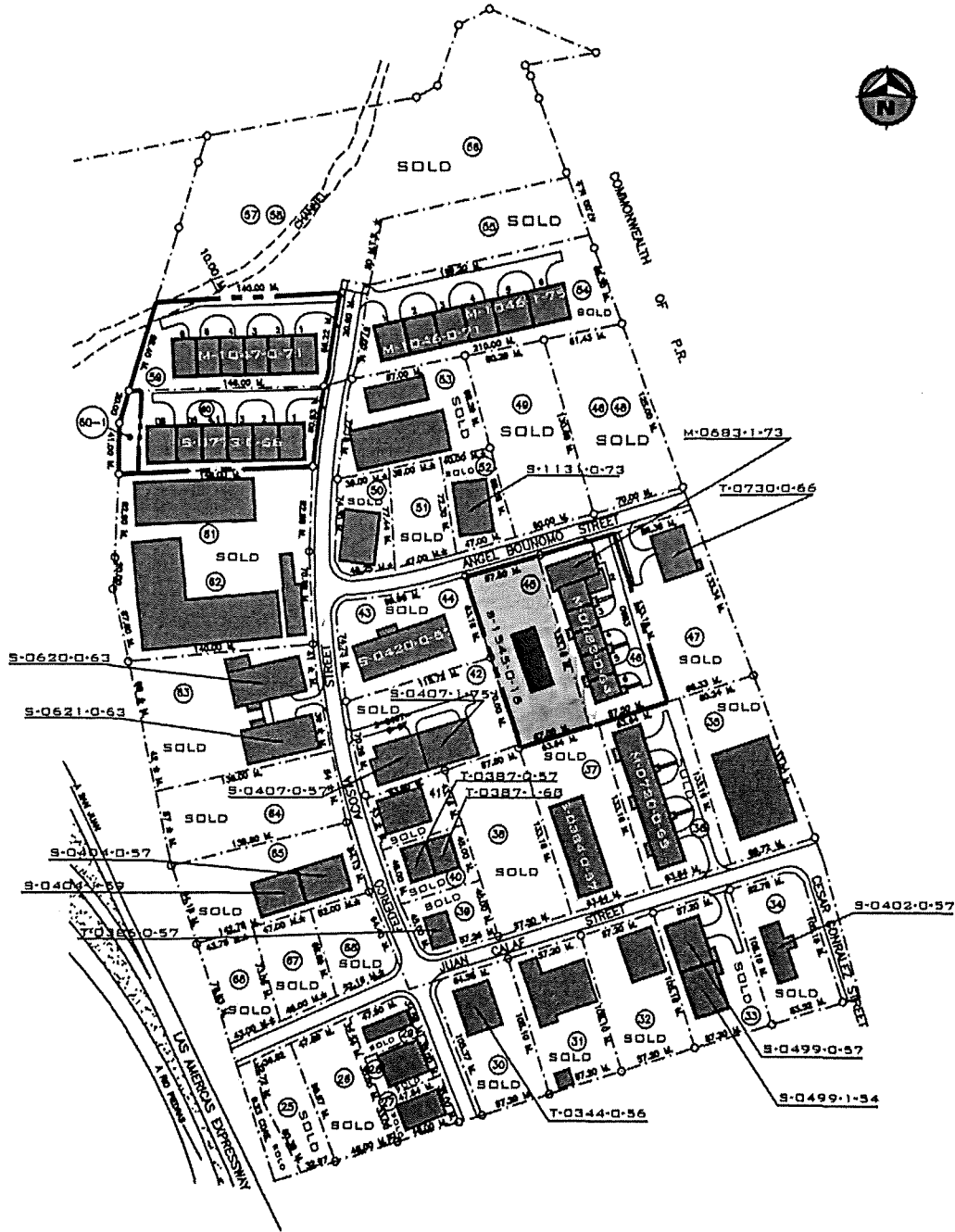
**L-108-0-57-00**



LEGEND:	CADASTRE NUMBER				
	MUNICIPALITY	MAP		BLOCK	PARCEL
<p>--- LOT LIMIT</p> <p>--- PRIDCO PROPERTY LIMIT</p> <p>--- BUILDING</p> <p>--- ROADS OR CURB SIDE</p>	14	110,000 061	111,000 000	04	00
<p>SCALE NOT TO SCALE</p> <p>REV. DATE Marzo - 2022</p> <p>DRAW DATE XXX/00/19XX</p> <p>ZONING I-1</p>	<p><b>PRIDCO</b></p> <p>INSTRUMENTAL ENGINEERING COMPANY</p>				

**MUNICIPALITY OF SAN JUAN  
TRES MONJITAS INDUSTRIAL PARK**

**L-021-0-54-00**



LEGEND:

---	LOT LIMIT
---	PRIDCO PROPERTY LIMIT
▬	BUILDING
---	ROADS OR CURB SIDE

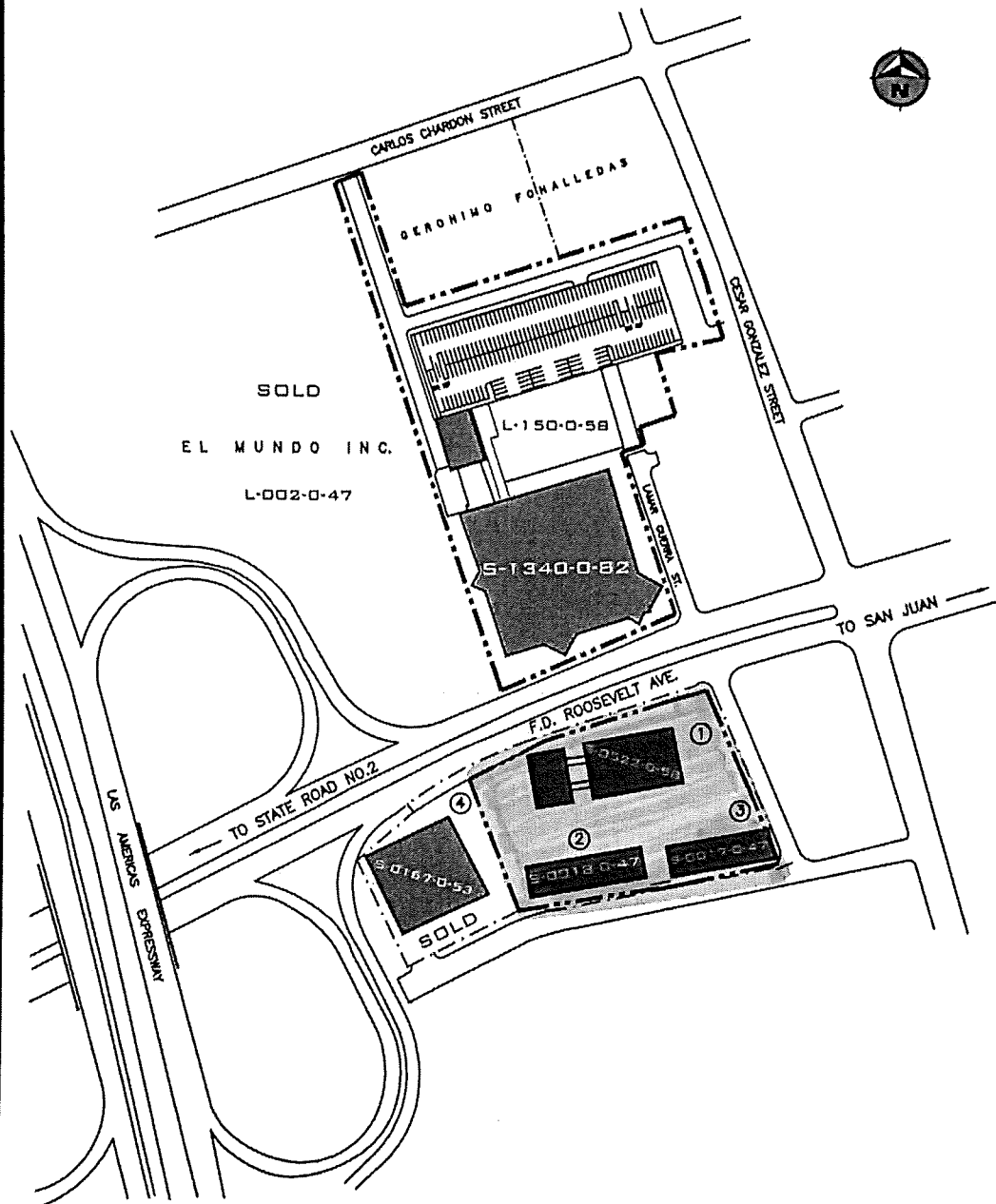
CADASTRE NUMBER				
MUNICIPALITY	MAP		BLOCK	PARCEL
	1:10,000	1:1,000		
17	062	000	008	00

SCALE NOT TO SCALE REV. DATE Febrero - 2022  
 DRAW DATE XXX, 00, 1990 ZONING I-1




**MUNICIPALITY OF SAN JUAN  
HATO REY NORTE WARD**

**L-091-0-52-00**

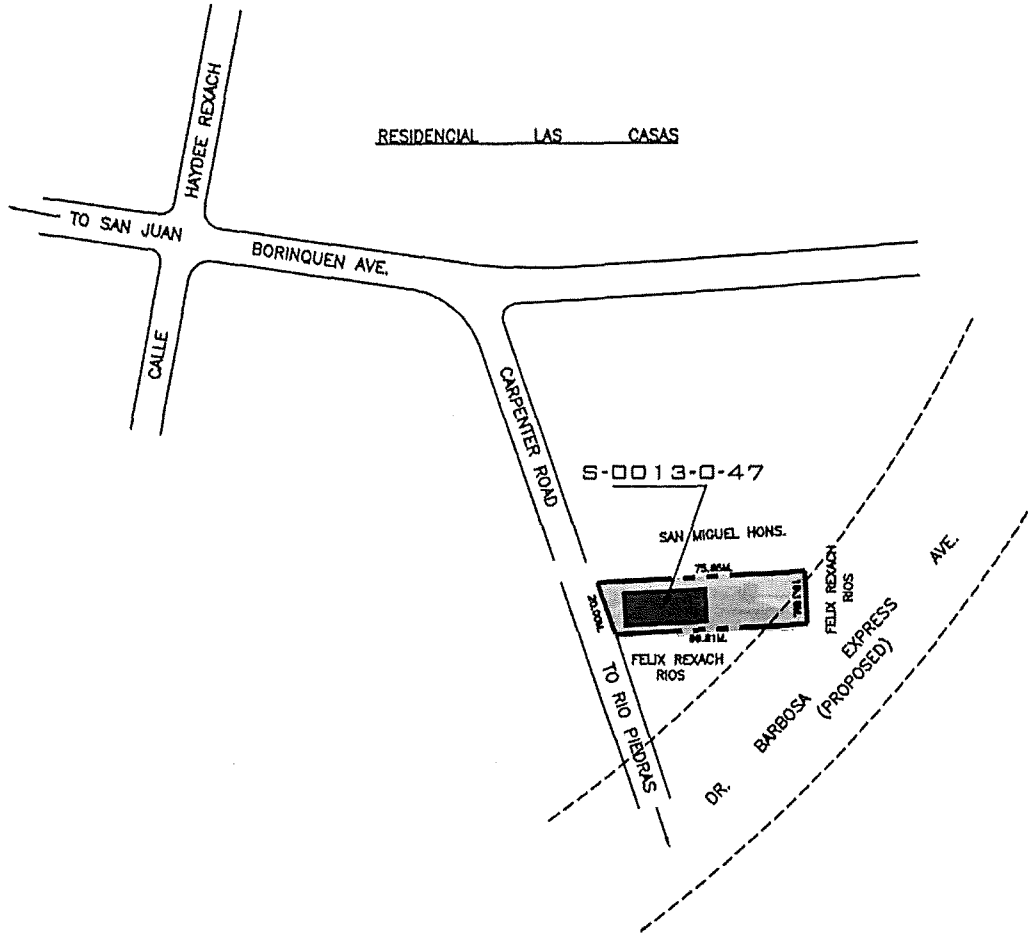


LOT NO.	AREA BQ. MYS.	AREA GUERDAS	BLDG. NO.	BLOG. AREA BQ. FEET	GENERAL INFORMATION
1	8,684.03	1.7008	S-0522-0-58	21,132.77	VACANTE - DEMOLER
2	2,904.56	0.7390	S-0018-0-47	9,119.79	VACANTE - DEMOLER
3	2,929.32	0.7453	S-0017-0-47	8,552.00	VACANTE - DEMOLER
4	5,459.31	1.3660	S-0167-0-53	26,287.00	SOLD - STERING PRODUCTS -8/59


<b>LEGEND:</b> - - - - - LOT LIMIT - . . . - PRIDCO PROPERTY LIMIT ——— BUILDING ——— ROADS OR CURB SIDE	<b>CADASTRE NUMBER</b>				
	MUNICIPALITY	MAP		BLOCK	PARCEL
	79	1:10,000 000	1:1,000 000	000	0
SCALE <u>NOT TO SCALE</u> REV. DATE <u>Agosto - 2018</u> DRAW DATE <u>JUL - 16 - 1974</u> ZONNING <u>C-2</u>		 <b>PRIDCO</b> <small>PLANNING AND CONSULTING ENGINEERS</small>			

**MUNICIPALITY OF SAN JUAN**  
**OBrero WARD**

**L-952-0-47-00**

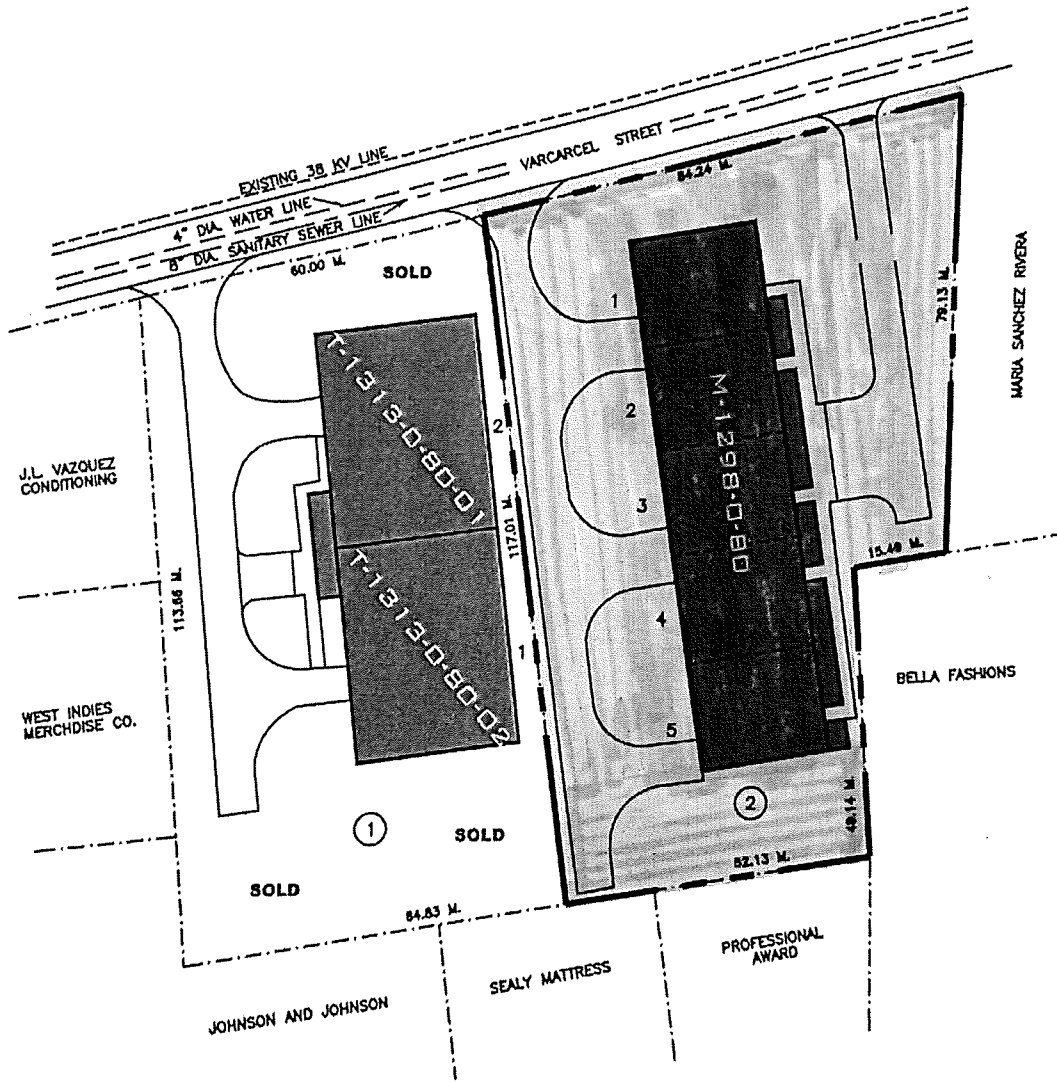


LOT NO.	AREA SQ. MTRS.	AREA CUERDAS	BLOQ. NO.	BLOQ. AREA SQ. FEET	GENERAL INFORMATION
1	1,393.74	0.3546	S-0013-0-47	4,277.00	PROPIEDAD CON PROBLEMAS VACANTE

LEGEND:	CADASTRE NUMBER				
	MUNICIPALITY	MAP		BLOCK	PARCEL
		1:10,000	1:1,000		
- - - - - LOT LIMIT - - - - - PRIDCO PROPERTY LIMIT - - - - - BUILDING - - - - - ROADS OR CURB SIDE	18	063	003	716	8
SCALE <u>NOT TO SCALE</u> REV. DATE <u>Agosto - 2018</u> DRAW DATE <u>JUL - 03 - 1985</u> ZONING <u>1-1</u>	 <b>PRIDCO</b> <small>PLANNING AND DEVELOPMENT COMPANY</small>				

**MUNICIPALITY OF CAROLINA**  
**SABANA ABAJO WARD**

**L-372-0-78-00**



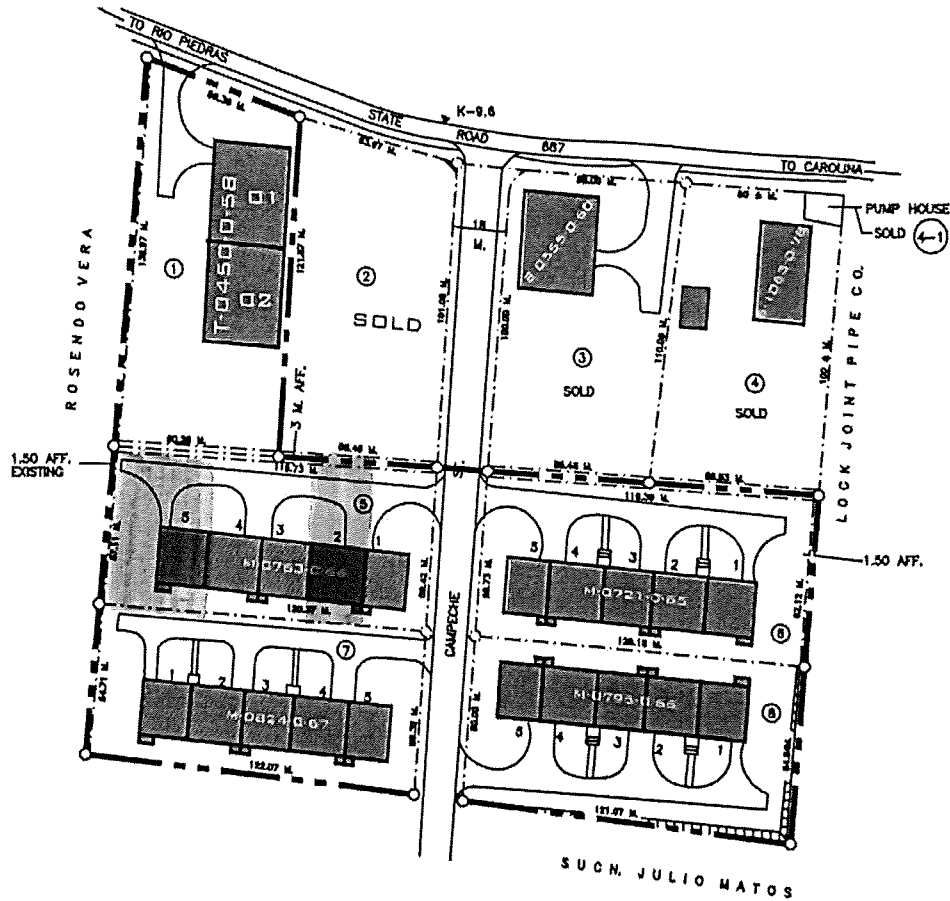
LOT NO.	AREA SQ. MTS.	AREA QUERDAS	BLDG. NO.	BLDG. AREA SQ. FEET	GENERAL INFORMATION
1	7,186.72	1,8285	T-1313-0-80-01	11,266.00	PR Textile Recycling LLC SOLD
			T-1313-0-80-02	11,266.00	PR Textile Recycling LLC SOLD
2	8,192.51	2,0844	M-1298-0-80-01	4,443.49	VACANTE
			M-1298-0-80-02	4,435.78	ELITE VERTICAL SUPPL. INC.
			M-1298-0-80-03	4,441.63	VACANTE
			M-1298-0-80-04	4,435.78	VACANTE
			M-1298-0-80-05	4,461.84	VACANTE

**LEGEND:**  
 - - - - - LOT LIMIT  
 - - - - - PRIDCO PROPERTY LIMIT  
 ———— BUILDING  
 ———— ROADS OR CURB SIDE

CADASTRE NUMBER				
MUNICIPALITY	MAP		BLOCK	PARCEL
	1:10,000	1:1,000		
20	064	088	152	

SCALE NOT TO SCALE REV. DATE Julio - 2016  
 DRAW DATE APR - 20 - 1977 ZONNING I - 1

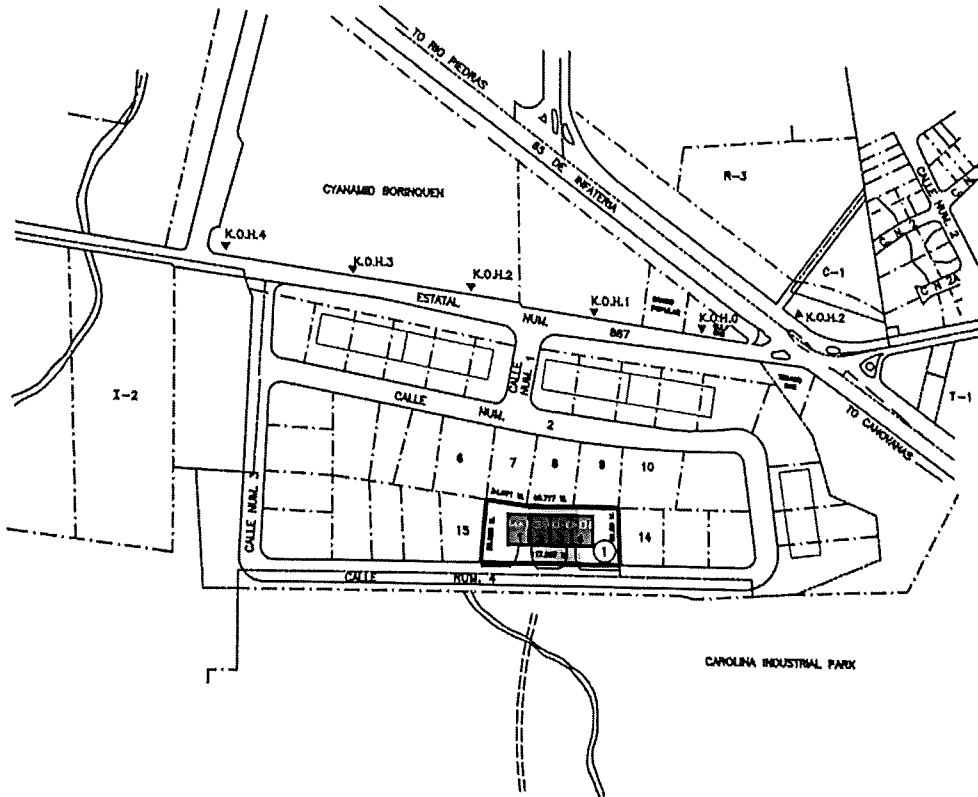




<b>LEGEND:</b> - - - - - LOT LIMIT = = = = = PRIDCO PROPERTY LIMIT ■ ■ ■ ■ ■ BUILDING ———— ROADS OR CURB SIDE	<b>CADASTRE NUMBER</b>				
	MUNICIPALITY	MAP		BLOCK	PARCEL
	20	1:10,000	1:1,000	088 075-085	797-798 2-2R
SCALE <u>NOT TO SCALE</u> REV. DATE <u>Dic. - 2021</u> DRAW DATE <u>JAN - 19 - 1978</u> ZONING <u>1-2</u>					

**MUNICIPALITY OF CAROLINA  
MARTIN GONZALEZ WARD**

**L-411-0-86-00**



LOT NO.	AREA SQ. MTS.	AREA QUERDAS	BLDG. NO.	BLDG. AREA SQ. FEET	GENERAL INFORMATION
1	6,181.85	1,5730	M-1390-0-86-01	5,788.26	Pita Maker, Inc.
			M-1390-0-86-02	5,745.63	VACANTE
			M-1390-0-86-03	5,745.63	VACANTE
			M-1390-0-86-04	5,812.07	WASTE EQUIPMENT OF P.R.

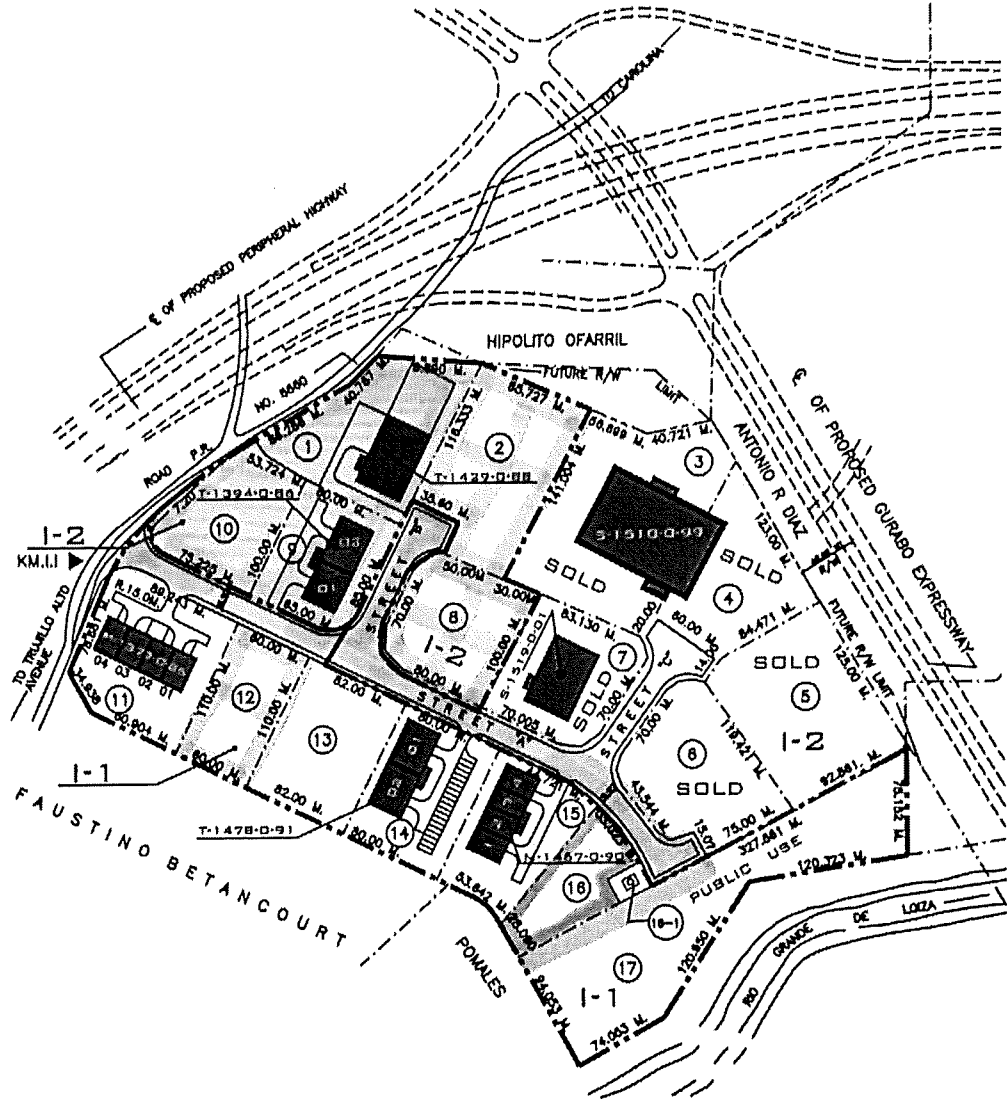
<b>LEGEND:</b> - - - - LOT LIMIT ■ ■ ■ ■ PRIDCO PROPERTY LIMIT ——— BUILDING ——— ROADS OR CURB SIDE	<b>CADASTRE NUMBER</b>				
	MUNICIPALITY	MAP		BLOCK	PARCEL
	20	1:110,000	1:11,000	000	00
SCALE <u>NOT TO SCALE</u> REV. DATE <u>Abril - 2022</u> DRAW DATE <u>DEC - 3 - 1988</u> ZONING <u>IL - 1</u>					

# **RUTA #2**

(Mapas)

**MUNICIPALITY OF TRUJILLO ALTO  
LAS CUEVAS INDUSTRIAL PARK**

**L-357-0-74-00**

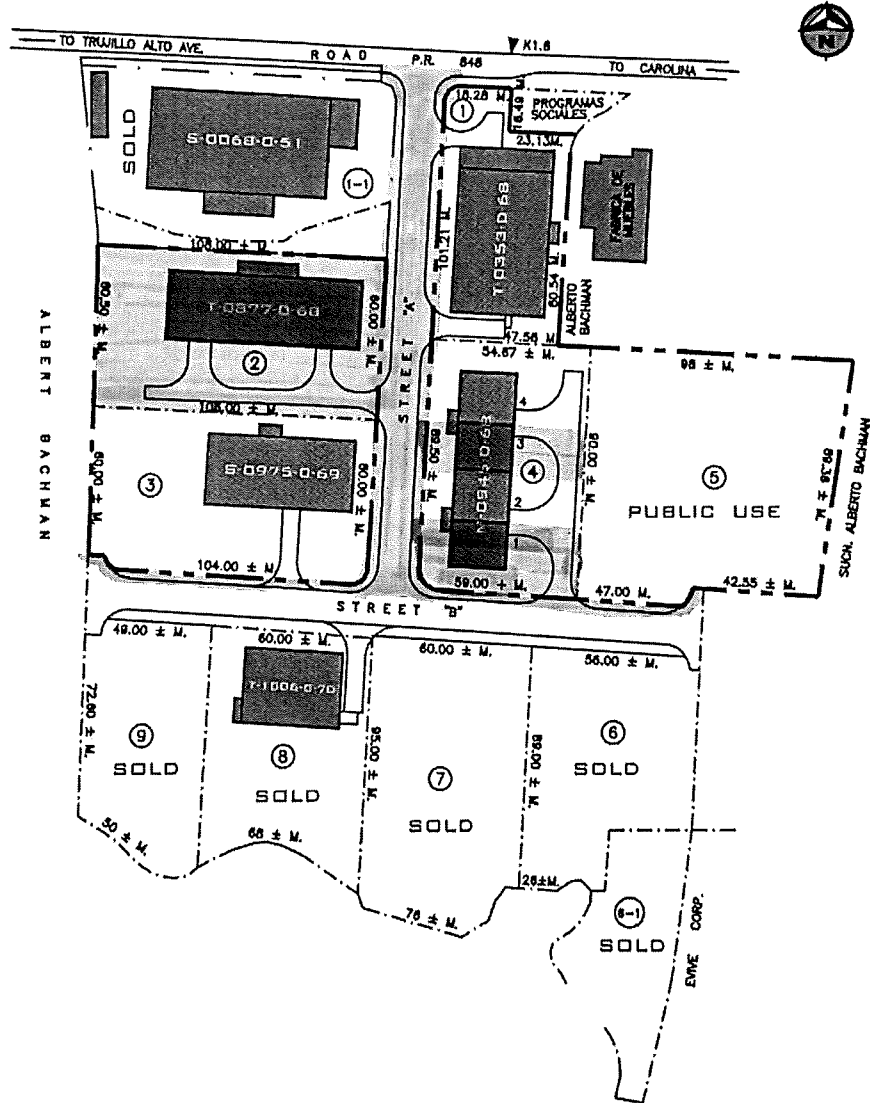


*Ocupados*  
*Vacantes*  
*Rev. 11/122*

LEGEND	CADASTRE NUMBER				
	MUNICIPALITY	MAP		BLOCK	PARCEL
- - - - - LOT LIMIT - - - - - PRIDCO PROPERTY LIMIT ——— BUILDING ——— ROADS OR CURB SIDE	19	116	000	1	000
SCALE <u>NOT TO SCALE</u> REV. DATE <u>Marzo - 2020</u> DRAW DATE <u>AUG-23-1975</u> ZONING <u>1-11-2</u>					

**MUNICIPALITY OF TRUJILLO ALTO  
SAINT JUST WARD**

**L-233-0-61-00**



**LEGEND:**

- LOT LIMIT
- PRIDCO PROPERTY LIMIT
- BUILDING
- ROADS OR CURB SIDE

**CADASTRE NUMBER**

MUNICIPALITY	MAP		BLOCK	PARCEL
	1:10,000	1:11,000		
19	087	090-100	033-029	02-24

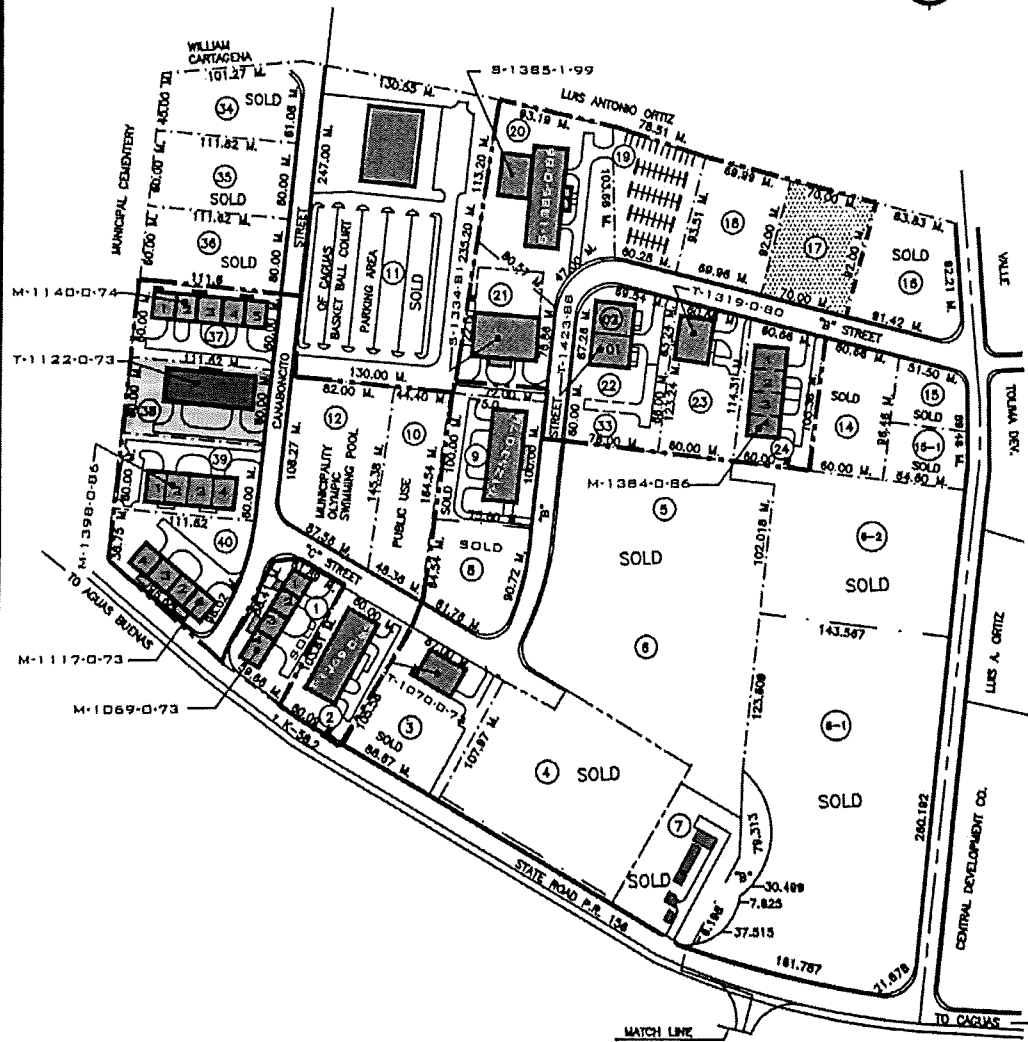
SCALE NOT TO SCALE REV. DATE MARZO - 2019  
 DRAW DATE MAY-08-1998 ZONNING IL-1



**MUNICIPALITY OF CAGUAS  
CAGUAS WEST INDUSTRIAL PARK**

**L-307-0-66-00**

**L-307-1-70-00**



LEGEND:		CADASTRE NUMBER				
---	LOT LIMIT	MUNICIPALITY	MAP		BLOCK	PARCEL
---	PRIDCO PROPERTY LIMIT		1:10,000	1:1,000		
---	BUILDING	46	225	000	001	
---	ROADS OR CURB SIDE					
SCALE NOT TO SCALE		REV. DATE		MARZO - 2022		
DRAW DATE		MAR - 3 - 1995		ZONING		1-1

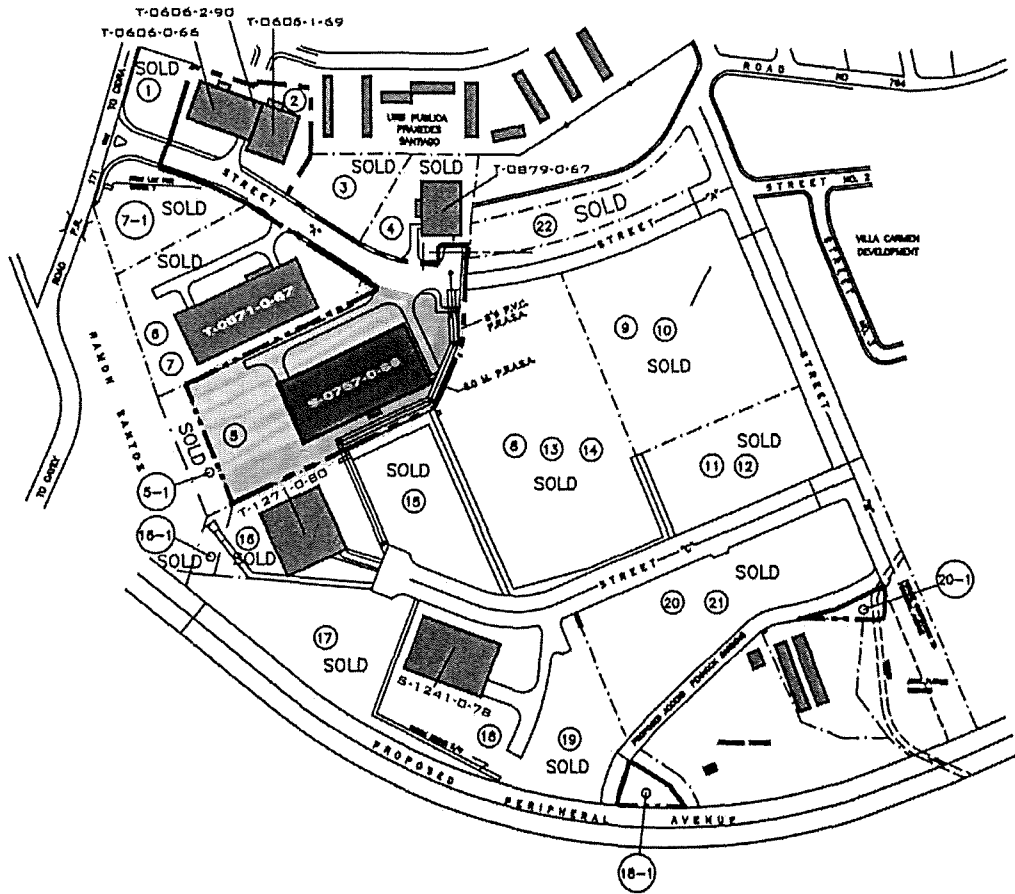




**MUNICIPALITY OF CIDRA  
URBAN ZONE**

**L-274-0-63-00**

L-274-1-73-00



LEGENDA:	CADASTRE NUMBER				
	MUNICIPALITY	MAP		BLOCK	PARCEL
--- LOT LIMIT	44	1:10,000	1:1,000	003	00
PRIDCO PROPERTY LIMIT		275	045		
BUILDING					
ROADS OR CURB SIDE					

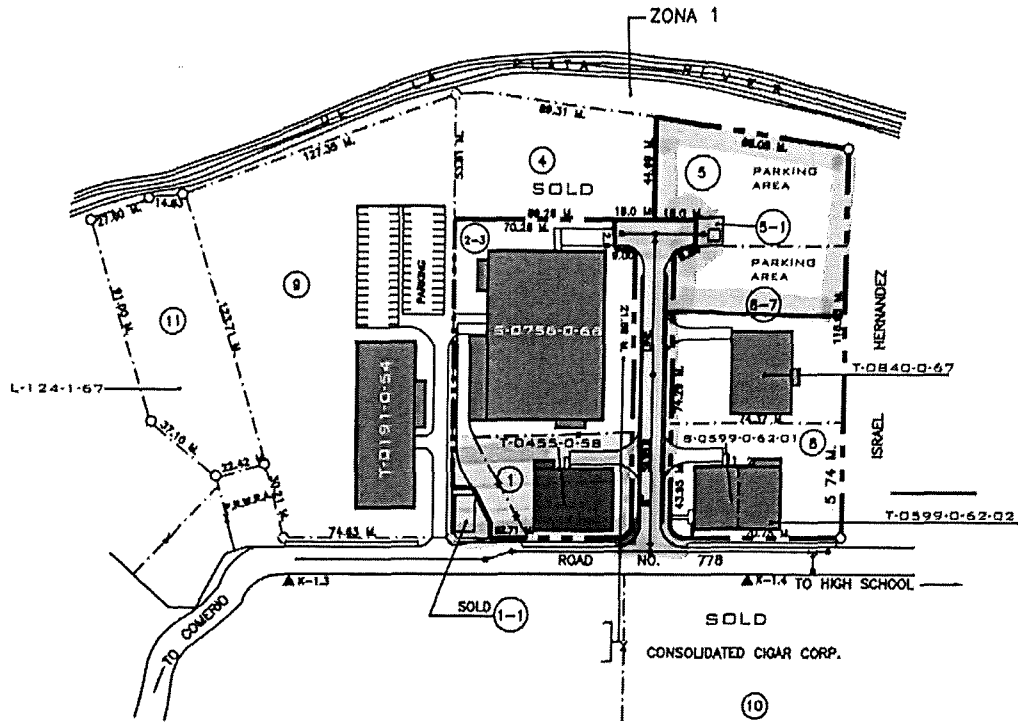
SCALE NOT TO SCALE REV. DATE Octubre - 2018  
 DRAW DATE JUL - 29 - 1971 ZONING I-1



**MUNICIPALITY OF COMERIO  
SUB-URBAN ZONE**

**L-124-0-58-00**

**L-124-1-67-00**



LOT NO	AREA SQ. MTS.	AREA CUERDAS	BLOQ. NO.	BLDG. AREA SQ. FEET	GENERAL INFORMATION
1	3,424.16	0.8712	T-0455-0-58	12,178.65	Euro-Tolder's, Inc.
1-1	318.63	0.0814			SOLD
2/3	7,790.04	1.9820	S-0756-0-68	48,858.22	DEPT. DE EDUCACION
4	4,470.82	1.1376			SOLD
5	3,754.31	0.9552			PLAYTEX PARKING
5-1	114.0	0.029			CECIDO A AAA
5/7	5,851.97	1.4889	T-0840-0-67	11,270.55	Municipio de Comerio
6	3,343.00	0.8507	S-0599-0-62-01	5,616.03	COOP. IND. DE COMERIO
			S-0599-0-62-02	5,885.56	COOP. IND. DE COMERIO
9	16,598.08	4.2230	T-0191-0-54	22,213.00	SOLD TO SYLVANIA REALTY DICIEMBRE - 1974
10	41,028.00	10.4366	S-0431-0-52	133,397.00	SOLD
11	4,906.00	1.2482			TERRENOS SIN ACCESO

PROPERTY MAY BE SUBJECT TO FLOODING CONDITIONS. CHECK WITH PLANNING BOARD FLOODABLE AREA MAPS.

**LEGEND:**

- LOT LIMIT
- PRIDCO PROPERTY LIMIT
- BUILDING
- ROADS OR CURB SIDE

**CADASTRE NUMBER**

MUNICIPALITY	MAP		BLOCK	PARCEL
	1:10,000	1:1,000		
43	222	075	044	00

SCALE NOT TO SCALE REV. DATE Febrero - 2022  
DRAW DATE SEP. 27 - 1993 ZONING 1-1



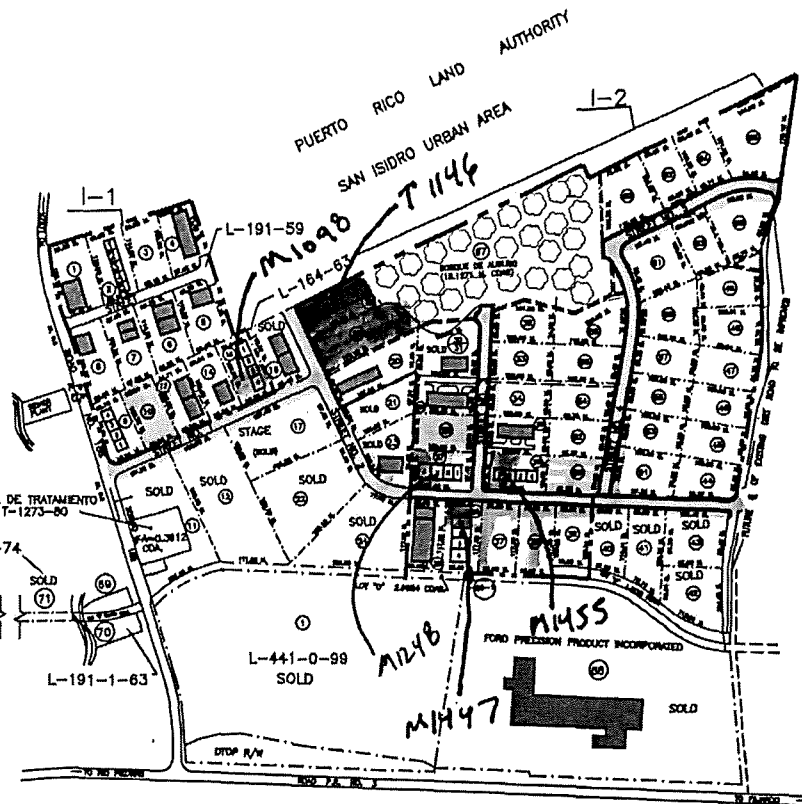
# **RUTA #3**

(Mapas)

**MUNICIPALITY OF CANOVANAS  
CANOVANAS INDUSTRIAL PARK**

**L-164-0-63-00**

**L-191-0-59-00  
L-191-1-63-00  
L-191-2-74-00  
L-441-0-99-00**

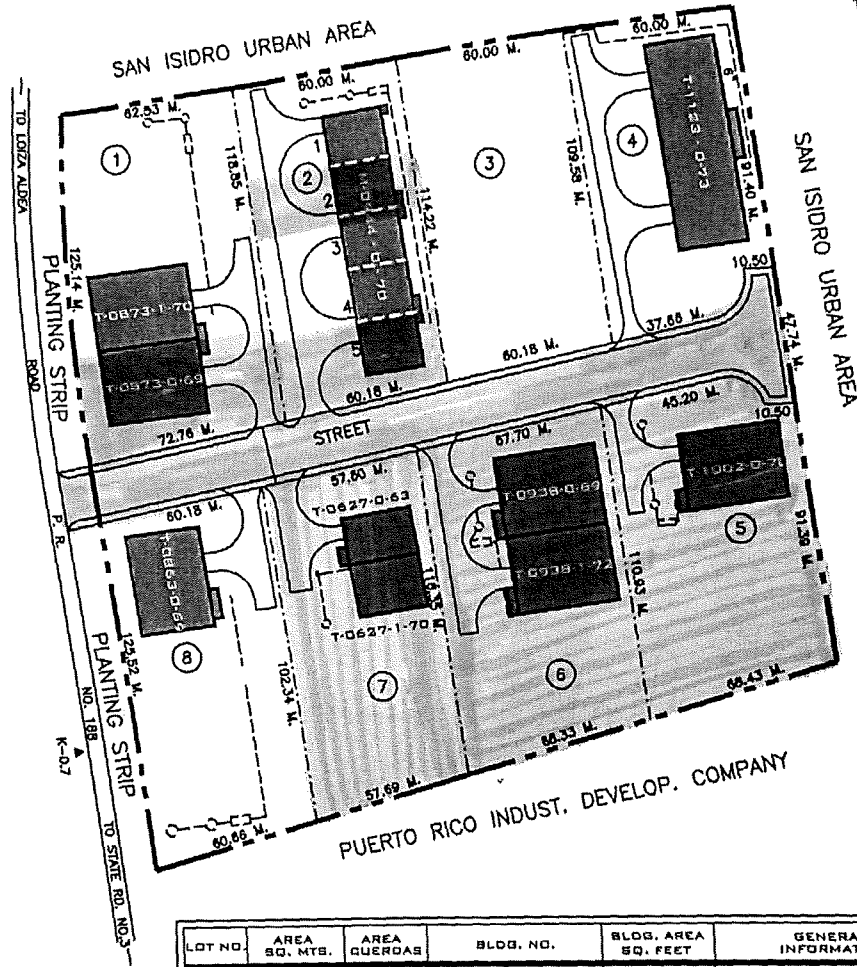


■ Ocupados  
□ Vacantes  
Rev 1/7/22

<b>LEGEND:</b> - - - - - LOT LIMIT ■ ■ ■ ■ ■ PRIDCO PROPERTY LIMIT ===== BUILDING ===== ROADS OR CURB SIDE	<b>CADASTRE NUMBER</b>				
	MUNICIPALITY	MAP		BLOCK	PARCEL
	80	110,000 089	111,000 000	10	
SCALE <u>NOT TO SCALE</u> REV. DATE <u>Febrero - 2022</u> DRAW DATE <u>NOV - 14 - 1987</u> ZONING <u>L-1/L-2/R-0</u>					

**MUNICIPALITY OF CANOVANAS**  
**CANOVANAS WARD**

**L-191-0-59-00**



LOT NO.	AREA SQ. MTS.	AREA QUERDAS	BLOG. NO.	BLOG. AREA SQ. FEET	GENERAL INFORMATION
1	8,478.64	2,1572	T-0873-0-70-01	11,265.17	AMBROSSIANI HNOS., INC.
			T-0873-0-70-02	11,162.48	REMACHES DE PR
			M-0944-0-70-01	4,401.09	VACANTE
			M-0944-0-70-02	4,366.94	VACANTE
			M-0944-0-70-03	4,366.94	VACANTE
2	8,992.17	1,7790	M-0944-0-70-04	4,366.81	Atabay Group Corp.
			M-0944-0-70-05	4,407.25	AMBROSSIANI HNOS., INC.
					Bodymakers Trainig Complex, Inc.
			T-1123-0-73	22,350.59	Bodymakers Training Complex, Inc.
			T-1002-0-70	11,469.08	VACANTE
3	8,713.90	1,7082	T-0938-0-69-01	11,458.98	ALMACEN PRIDCO
			T-0938-1-72-02	11,200.20	ALMACEN PRIDCO
4	8,268.98	1,5950	T-0827-0-83	5,895.38	VACANTE
			T-0827-1-70	5,447.80	VACANTE
5	7,118.76	1,8107	T-0863-0-69	11,334.94	R&D Master Enterprises, Inc.
6	7,878.99	1,9540			
7	6,776.78	1,7242			
8	7,487.13	1,8973			

**LEGEND:**

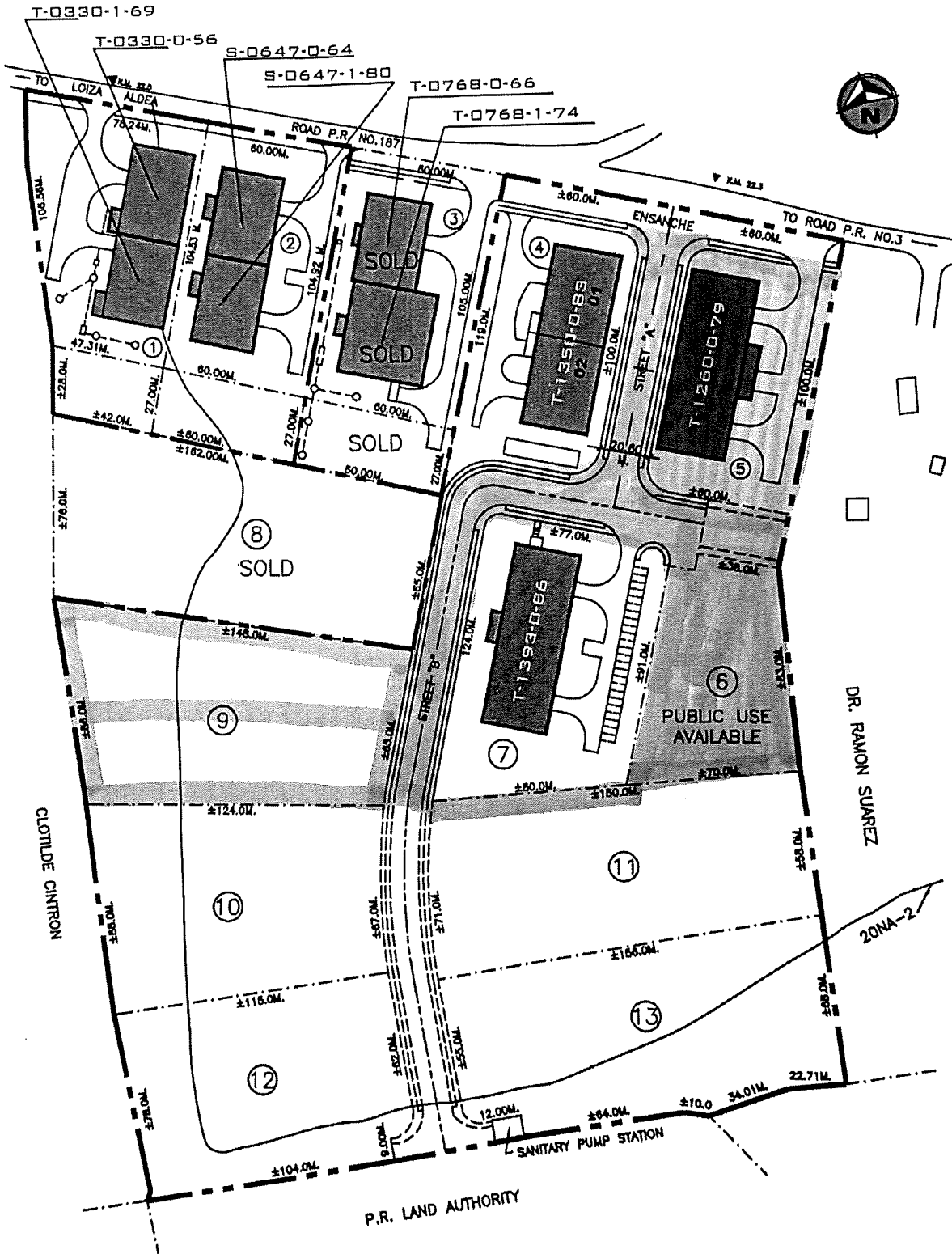
- LOT LIMIT
- PRIDCO PROPERTY LIMIT
- BUILDING
- ROADS OR CURB SIDE

**CADASTRE NUMBER**

MUNICIPALITY	MAP		BLOCK	PARCEL
	1:10,000	1:1,000		
80	089	000	010	

SCALE NOT TO SCALE REV. DATE Octubre - 2016  
DRAW DATE NOV - 28 - 1990 ZONNING I-1





LEGEND:		CADASTRE NUMBER					
---	LOT LIMIT	MUNICIPALITY		MAP		BLOCK	PARCEL
---	PRIDCO PROPERTY LIMIT	21	066	024	02		
---	BUILDING						
---	ROADS OR CURB SIDE						
SCALE	NOT TO SCALE	REV. DATE	Febrero - 2022				
DRAW DATE	XXX/00/1900	ZONING	I-1				



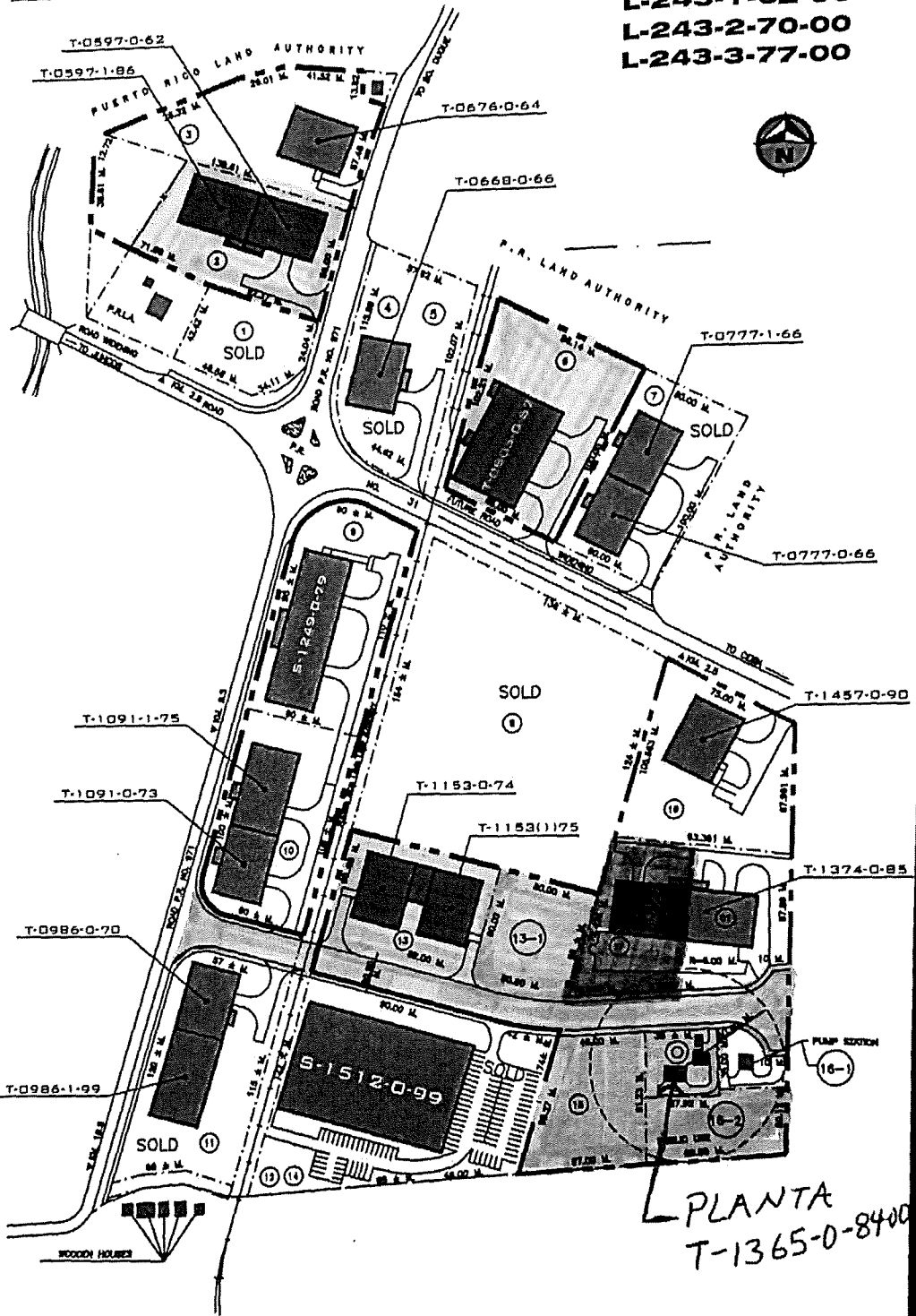
# **RUTA #4**

(Mapas)

**MUNICIPALITY OF NAGUARO  
EL DUQUE WARD**

**L-243-0-61-00**

**L-243-1-62-00  
L-243-2-70-00  
L-243-3-77-00**



*Vacante*  
*Ocupado*  
*Rev 1/7/22*

*PLANTA  
T-1365-0-8400*

LEGEND:	CADASTRE NUMBER				
	MUNICIPALITY	MAP		BLOCK	PARCEL
		1:10,000	1:1,000		
--- LOT LIMIT - - - - - PRIDCO PROPERTY LIMIT ——— BUILDING ——— ROADS OR CURB SIDE	52	256	000	002	00

SCALE NOT TO SCALE REV. DATE Febrero - 2022  
 DRAW DATE NOV-25-1990 ZONNING IL-1

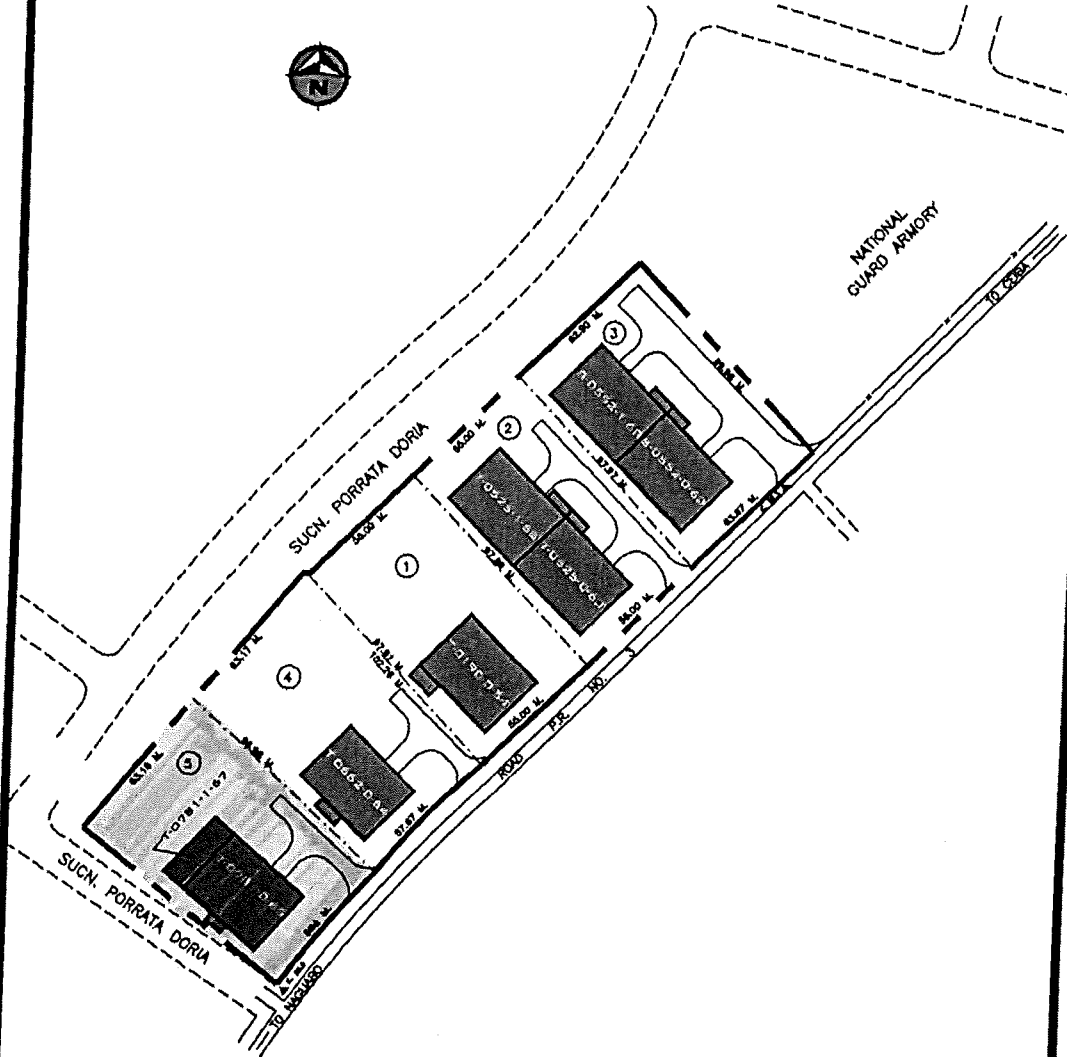


**MUNICIPALITY OF CEIBA  
URBAN ZONE**

**L-144-0-58-00**

**L-144-1-60-00**

**L-144-2-62-00**



LOT NO.	AREA SQ. MTS.	AREA CUERDAS	BLDG. NO.	BLOG. AREA SQ. FEET	GENERAL INFORMATION
1	5,384.80	1.3700	T-0190-0-64-00	11,488.70	GLOBAL-TEX WGF, INC
2	5,384.80	1.3700	T-0525-0-60-00	11,581.12	Cal-Tex, LLC.
			T-0525-1-68-00	11,218.00	Cal-Tex, LLC.
3	6,327.90	1.6100	S-0552-0-60-00	11,441.08	MUNICIPIO DE CEIBA
			S-0552-1-68-00	11,218.00	MUNICIPIO DE CEIBA
4	5,974.20	1.5200	T-0862-0-64-00	11,497.43	VACANTE
5	5,777.68	1.4700	T-0781-0-66-00	11,437.89	AT&T
			T-0781-1-67-00	2,000.00	AT&T

**LEGEND:**

- LOT LIMIT
- ==== PRIDCO PROPERTY LIMIT
- ===== BUILDING
- ===== ROADS OR CURB SIDE

**CADASTRE NUMBER**

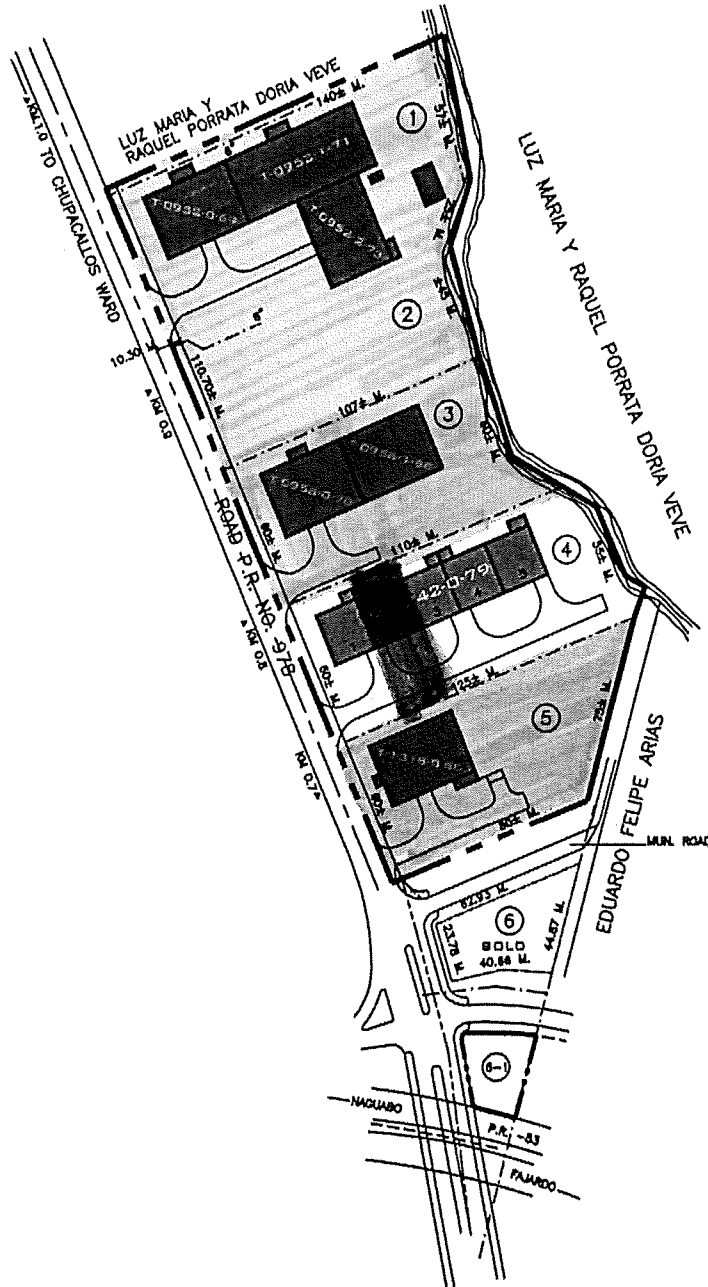
MUNICIPALITY	MAP		BLOCK	PARCEL
	1:10,000	1:1,000		
53	205	060	065	00

SCALE NOT TO SCALE REV. DATE Febrero - 2022  
 DRAW DATE DEC - 31 - 1993 ZONNING 1-1



**MUNICIPALITY OF CEIBA  
URBAN ZONE**

**L-308-0-66-00**



LEGEND	CADASTRE NUMBER				
	MUNICIPALITY	MAP		BLOCK	PARCEL
--- LOT LIMIT - - - - - PRIDCO PROPERTY LIMIT ■■■■■ BUILDING _____ ROADS OR CURB SIDE	53	1:110,000	1:119,000	005	24
SCALE <u>NOT TO SCALE</u> REV. DATE <u>Febrero - 2022</u> DRAW DATE <u>SEPT - 13 - 1988</u> ZONNING <u>I-1</u>					

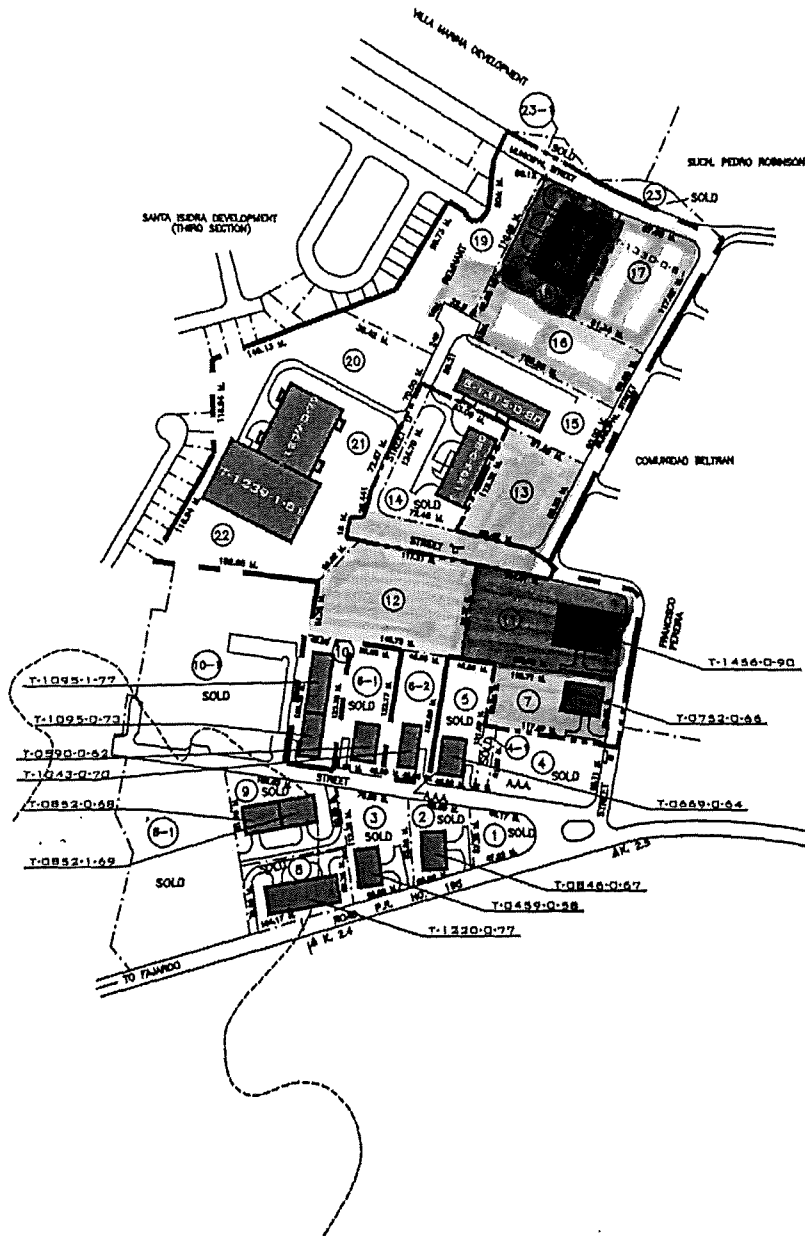
**MUNICIPALITY OF FAJARDO  
CABEZAS Y SARDINERA WARD**

**L-159-0-58-00**

**L-159-1-61-00**

**L-159-2-77-00**

**L-159-3-80-00**



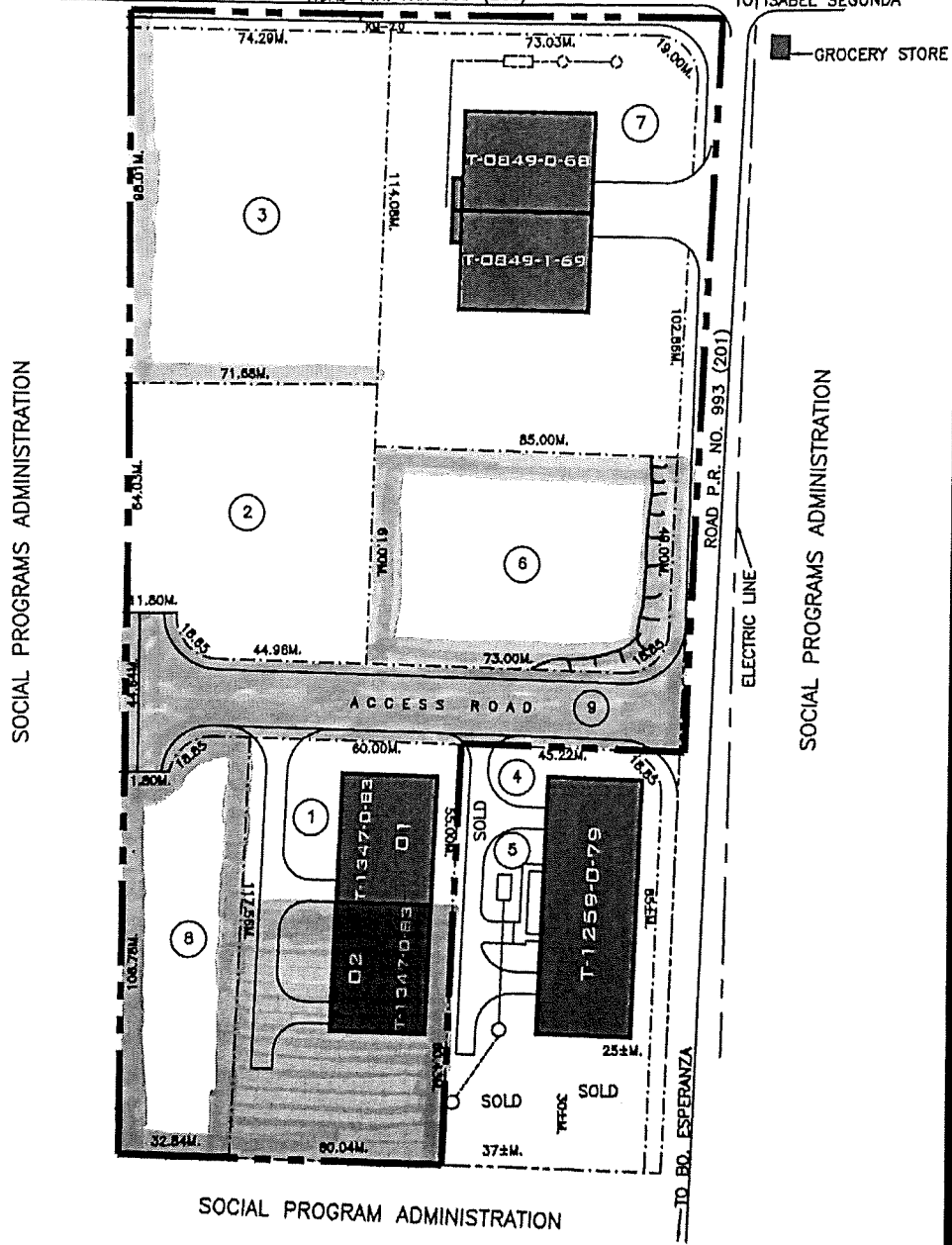
LEGEND	CADASTRE NUMBER				
	MUNICIPALITY	MAP		BLOCK	PARCEL
--- LOT LIMIT - - - - PRIDCO PROPERTY LIMIT ■■■■ BUILDING ——— ROADS OR CURB SIDE	24	150	028	283	00
SCALE <u>NOT TO SCALE</u> REV. DATE <u>Febrero - 2022</u> DRAW DATE <u>OCT - 13 - 1978</u> ZONING <u>IL - 1</u>					

**MUNICIPALITY OF VIEQUES  
FLORIDA WARD**

**L-318-0-67-00**



TO PUNTA ARENAS ROAD P.R. NO. 993 (200) TO ISABEL SEGUNDA



SOCIAL PROGRAMS ADMINISTRATION

SOCIAL PROGRAMS ADMINISTRATION

SOCIAL PROGRAM ADMINISTRATION

LEGEND:	CADASTRE NUMBER				
	MUNICIPALITY	MAP		BLOCK	PARCEL
--- LOT LIMIT	76	1:110,000	456 000	10	
--- PRIDCO PROPERTY LIMIT		1:1,000			
--- BUILDING					
--- ROADS OR CURB SIDE					

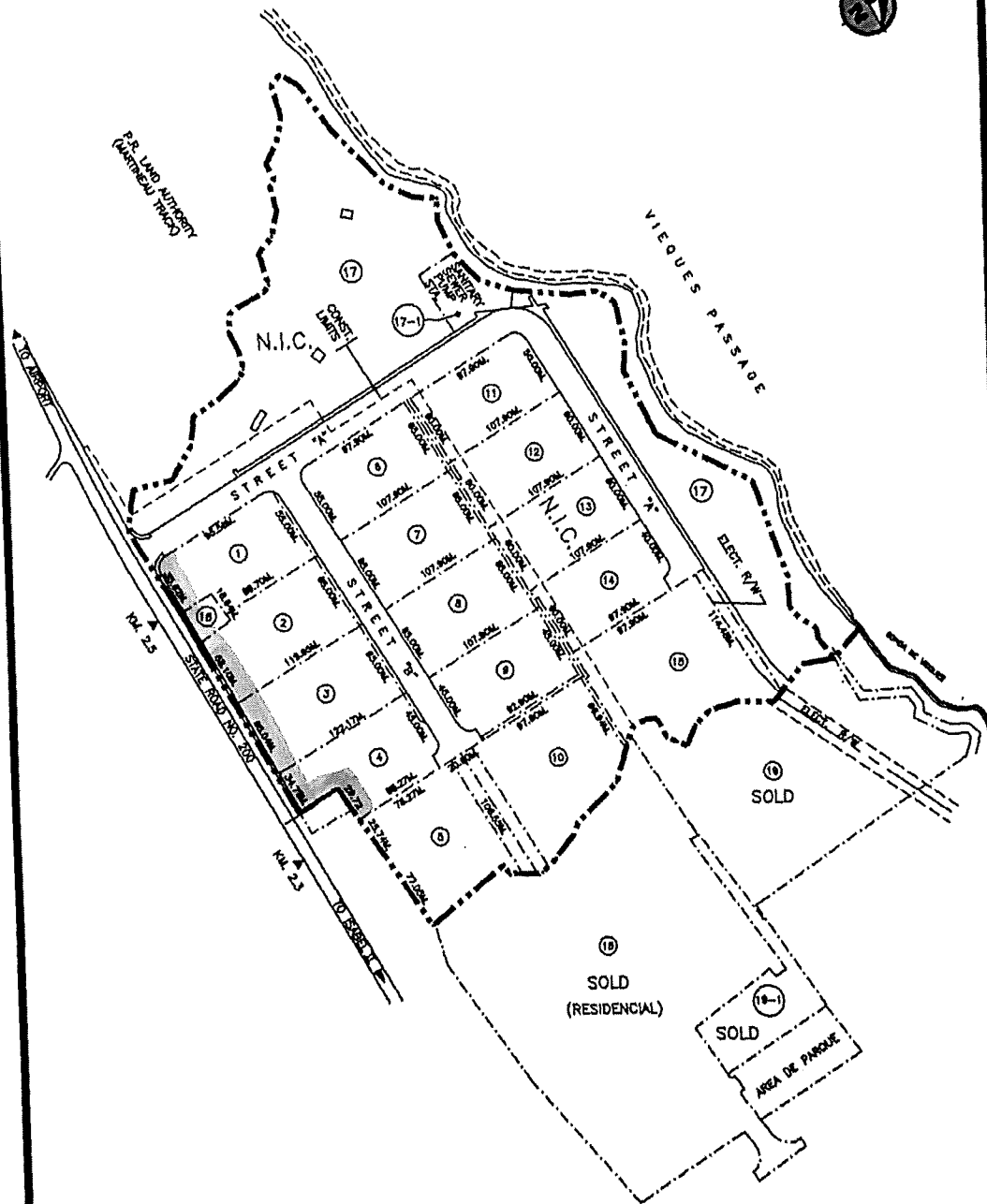
  

SCALE	NOT TO SCALE	REV. DATE	Nov. - 2021
DRAW DATE	JAN - 08 - 1999	ZONING	I-1



**MUNICIPALITY OF VIEQUES  
FLORIDA WARD**

**L-403-0-85-00**



**LEGEND:**  
 - - - - - LOT LIMIT  
 = = = = = PRIDCO PROPERTY LIMIT  
 \_\_\_\_\_ BUILDING  
 \_\_\_\_\_ ROADS OR CURB SIDE

**CADASTRE NUMBER**

MUNICIPALITY	MAP		BLOCK	PARCEL
	1:10,000	1:1,000		
78	456	000	010	01

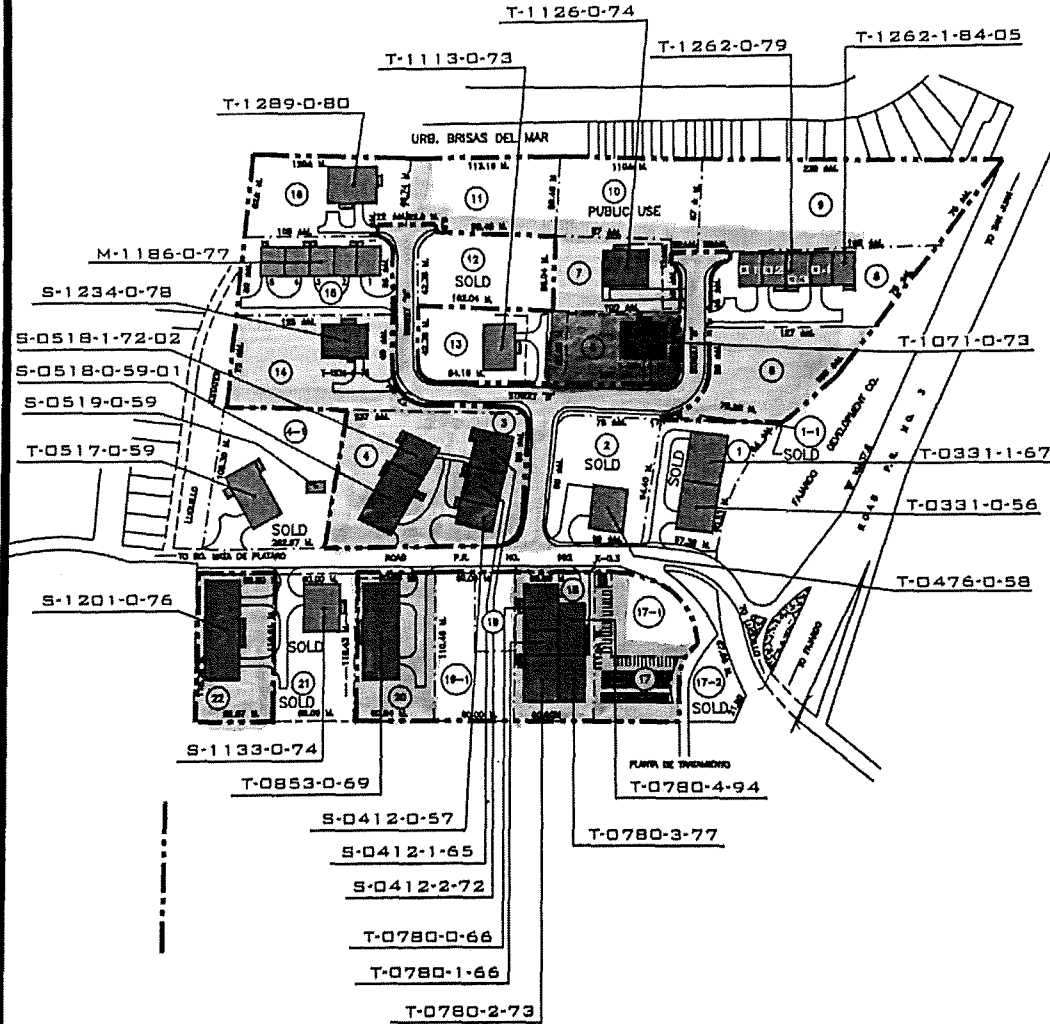
SCALE NOT TO SCALE REV. DATE Abrii - 2017  
 DRAW DATE SEPTIOCH1988 ZONNING 1-1



**MUNICIPALITY OF LUQUILLO  
MATA DE PLATANO WARD**

**L-085-0-57-00**

**L-085-1-59-00  
L-085-2-61-00  
L-085-3-62-00**

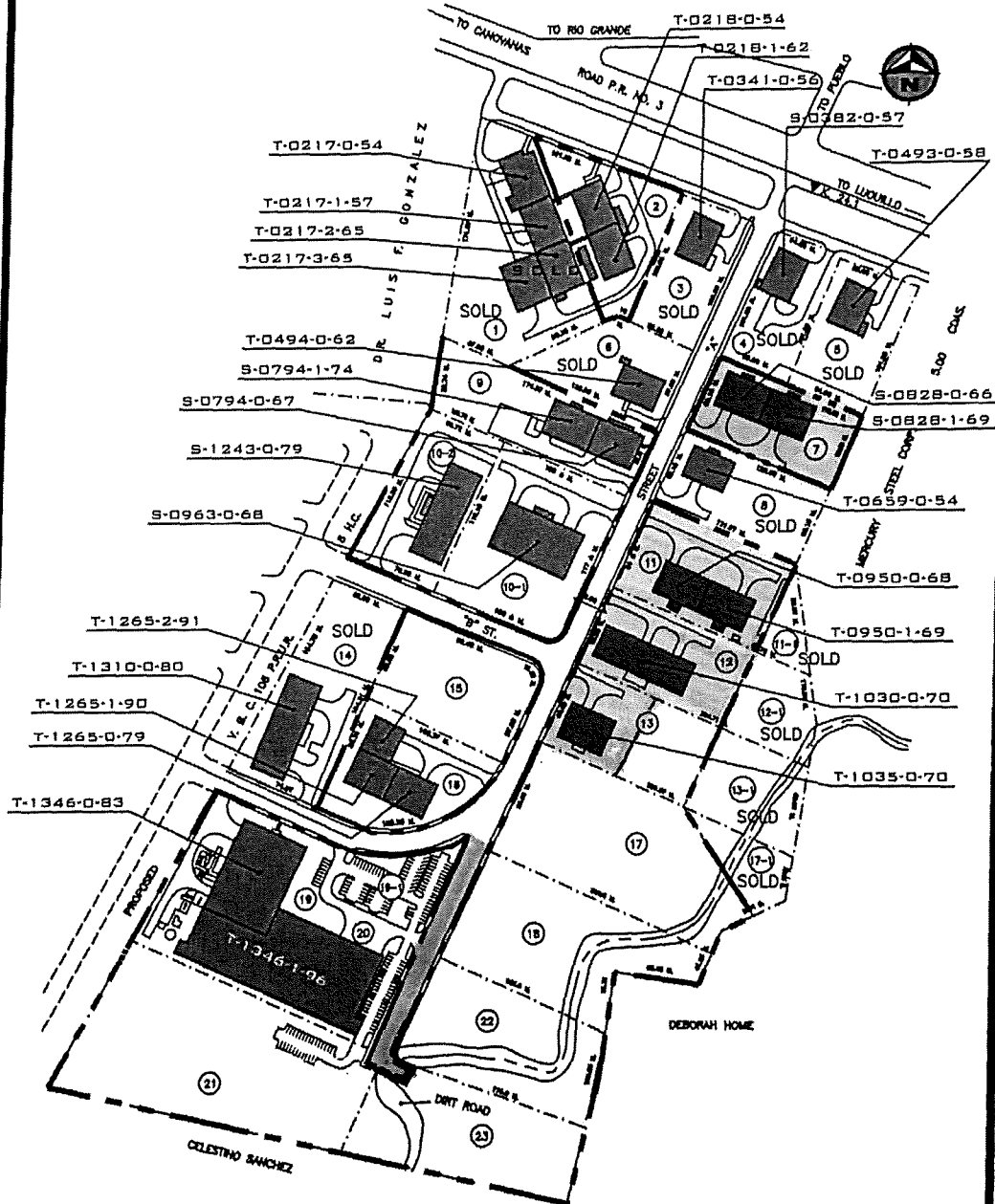


LEGEND:	CADASTRE NUMBER				
	MUNICIPALITY	MAP		BLOCK	PARCEL
- - - - - LOT LIMIT - - - - - PRIDCO PROPERTY LIMIT ===== BUILDING _____ ROADS OR CURB SIDE	23	1:10,000 120	1:1,000 005-006	064-011	00
SCALE <u>NOT TO SCALE</u> REV. DATE <u>April - 2022</u> DRAW DATE <u>AUG-18-1955</u> ZONING <u>I-1</u>					

**MUNICIPALITY OF RIO GRANDE  
GUZMAN WARD**

**L-020-0-54-00**

**L-020-1-56-00  
L-020-2-58-00  
L-020-3-66-00**



**LEGEND**

- LOT LIMIT
- == PRIDCO PROPERTY LIMIT
- ▬ BUILDING
- ROADS OR CURB SIDE

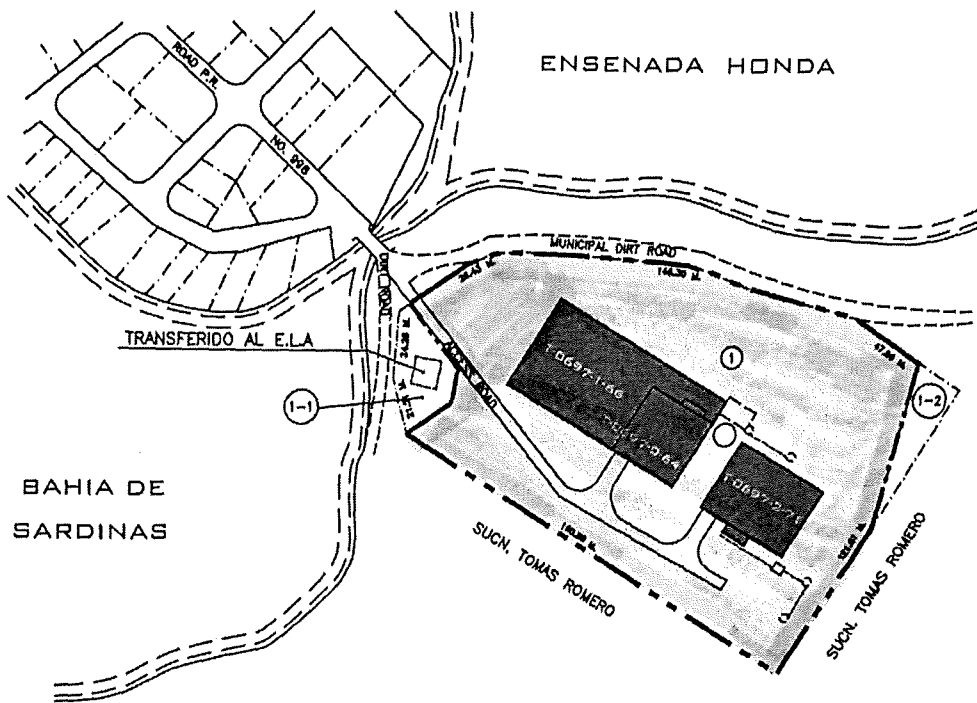
CADASTRE NUMBER				
MUNICIPALITY	MAP		BLOCK	PARCEL
	1:10,000	1:1,000		
22	090	089	8-9	00

SCALE NOT TO SCALE REV. DATE Febrero - 2022  
 DRAW DATE DEC-21-1991 ZONING IL-1



**MUNICIPALITY OF CULEBRA  
PLAYA SARDINA II**

**L-281-0-64-00**



LOT NO.	AREA SQ. MTS.	AREA QUERDAS	BLDG. NO.	BLDG. AREA SQ. FEET	GENERAL INFORMATION
1	17,339.72	4.4117	T-0697-0-64-00	8,530.78	Municipio de Culebra
			T-0697-1-64-00	20,830.42	Municipia de Culebra
			T-0697-2-71-00	12,390.71	Municipio de Culebra
1-1	628.86	0.16			PUMP STATION
1-2	728.33	0.1848			TRANSFER EDIFICIOS PUBLICOS

LEGEND:  
 - - - - - LOT LIMIT  
 - - - - - PRIDCO PROPERTY LIMIT  
 - - - - - BUILDING  
 - - - - - ROADS OR CURB SIDE

MUNICIPALITY	MAP		BLOCK	PARCEL
	1:10,000	1:1,000		
77	478	000	002	05

SCALE NOT TO SCALE REV. DATE Sept. - 2013  
 DRAW DATE JUL - 07 - 1985 ZONING 1-1



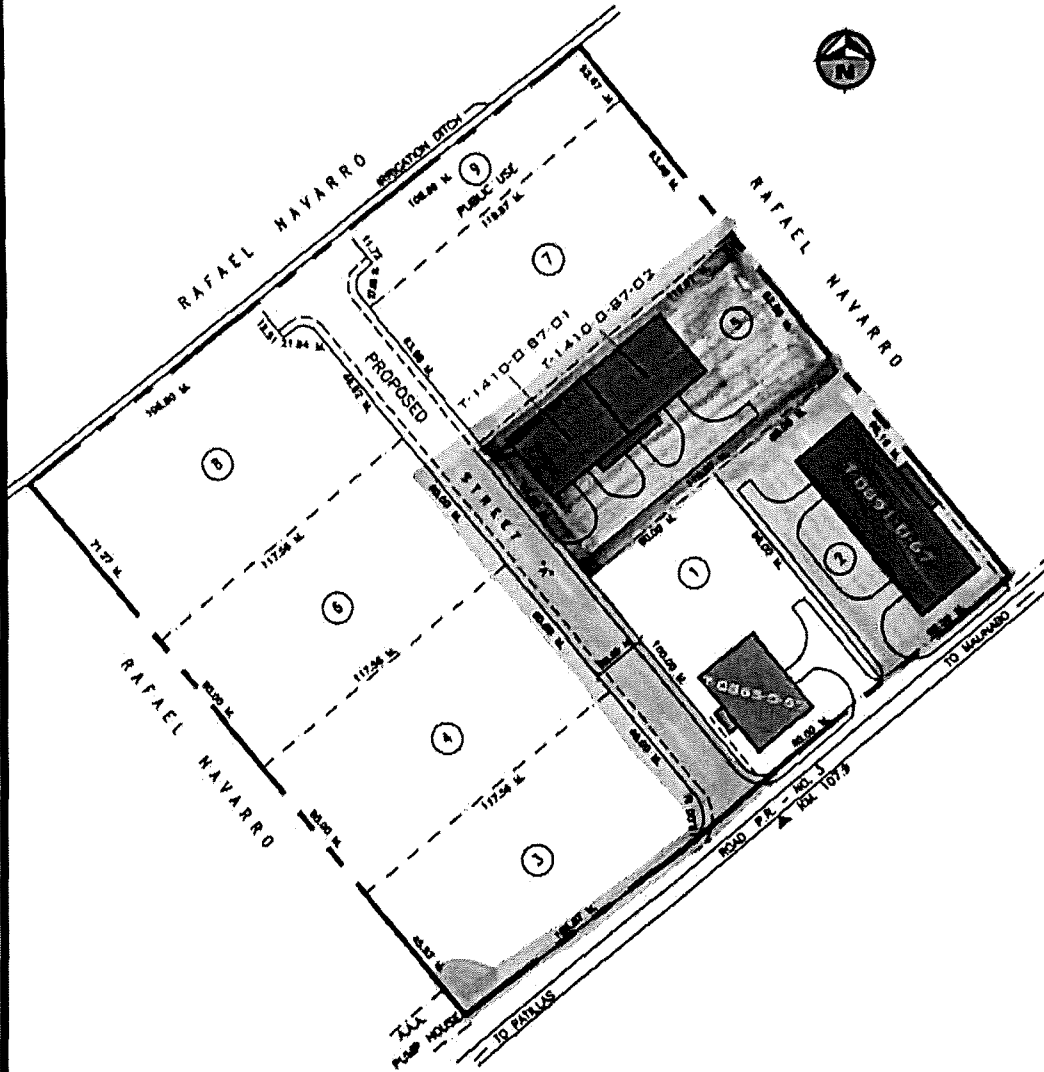
# **RUTA #5**

(Mapas)

**MUNICIPALITY OF MAUNABO**  
**URBAN ZONE**

**L-283-0-64-00**

**L-283-1-68-00**



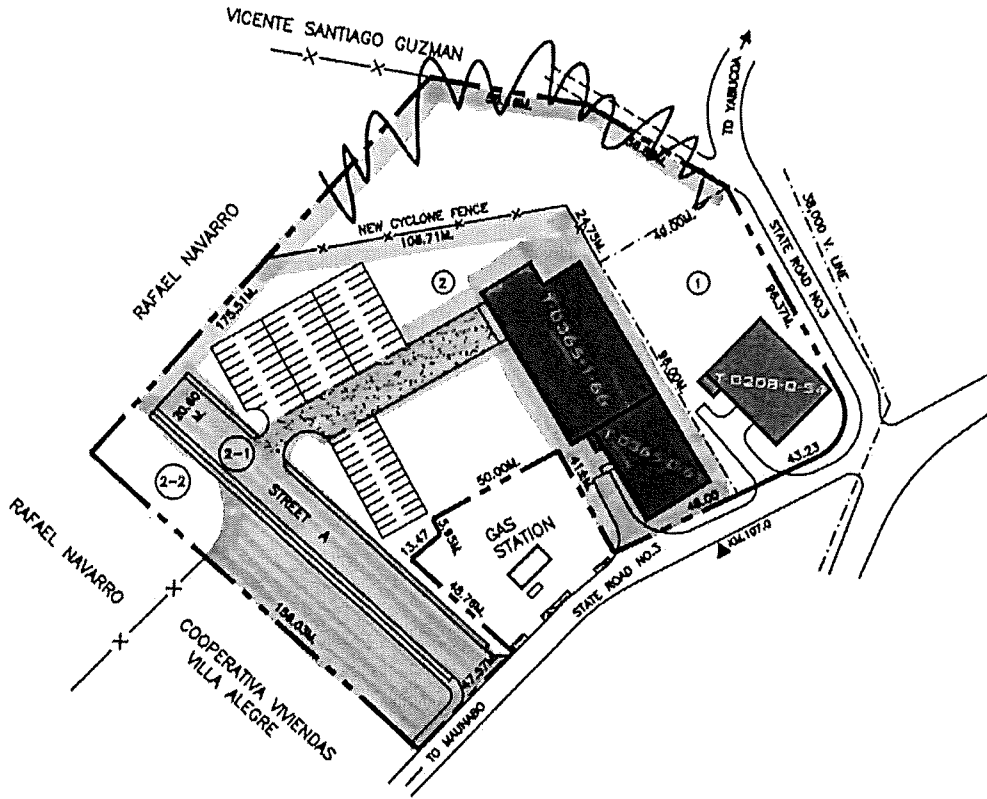
Vacante  
Ocupado  
Rev 1/7/22

Nota: Este Parque Industrial tiene pozos de monitoreo. Trabajar con cuidado.

LEGEND	CADASTRE NUMBER				
	MUNICIPALITY	MAP		BLOCK	PARCEL
<p>--- LOT LIMIT</p> <p>--- PRIDCO PROPERTY LIMIT</p> <p>--- BUILDING</p> <p>--- ROADS OR CURB SIDE</p>	74	400	078	041	
<p>SCALE NOT TO SCALE</p> <p>REV. DATE Abril - 2021</p> <p>DRAW DATE SEPT-22-1979</p> <p>ZONING I-1</p>					

**MUNICIPALITY OF MAUNABO**  
**URBAN ZONE**

**L-304-0-66-00**



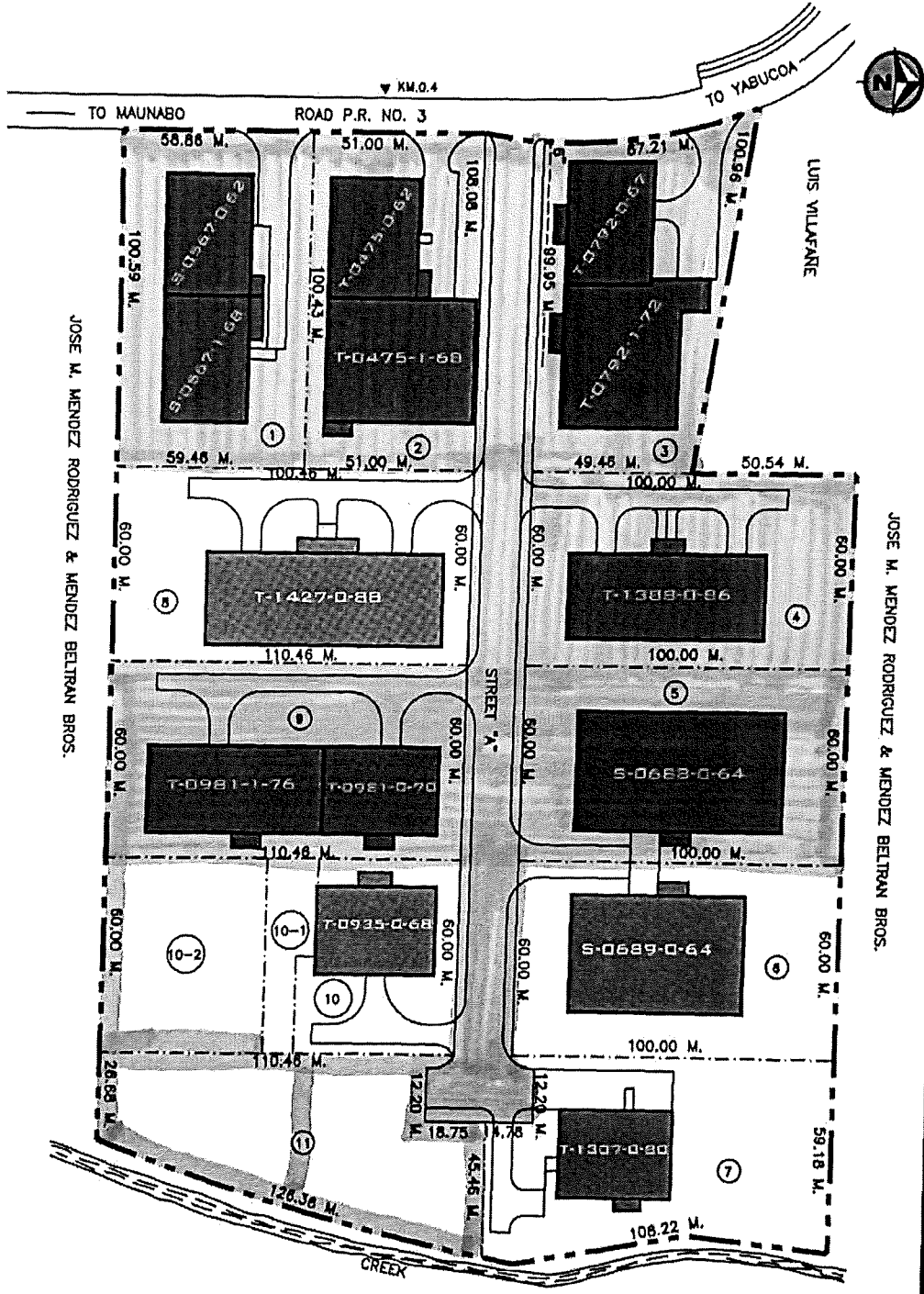
LOT NO	AREA SQ MTS.	AREA CUERDAS	BLOC. NO.	BLOC. AREA SQ. FEET	GENERAL INFORMATION
1	4,839.43	1.18	T-0208-0-54	11,443.60	JC Injection Molding MFG. Corp.
2	19,802.90	5.0383	T-0385-0-81	11,443.71	VACANTE
			T-0385-1-88	24,148.88	VACANTE
2-1	3,341.82	0.8501			STREET (A) Municipio de Maunabo
2-2	4,054.58	1.0315			Municipio de Maunabo

LEGEND:	CADASTRE NUMBER				
	MUNICIPALITY	MAP		BLOCK	PARCEL
<p>--- LOT LIMIT</p> <p>--- PRIDCO PROPERTY LIMIT</p> <p>--- BUILDING</p> <p>--- ROADS OR CURB SIDE</p>	74	110,000	111,000	022	00
<p>SCALE <u>NOT TO SCALE</u> REV. DATE <u>April - 2021</u></p> <p>DRAW DATE <u>MAY - 27 - 1986</u> ZONING <u>1-1</u></p>					

**MUNICIPALITY OF YABUCOA**  
**JUAN MARTIN WARD**

**L-242-0-61-00**

**L-242-1-62-00**



**LEGEND**

- - - - LOT LIMIT
- ..... PRIDCO PROPERTY LIMIT
- BUILDING
- ROADS OR CURB SIDE

SCALE NOT TO SCALE REV. DATE Octubre - 2021

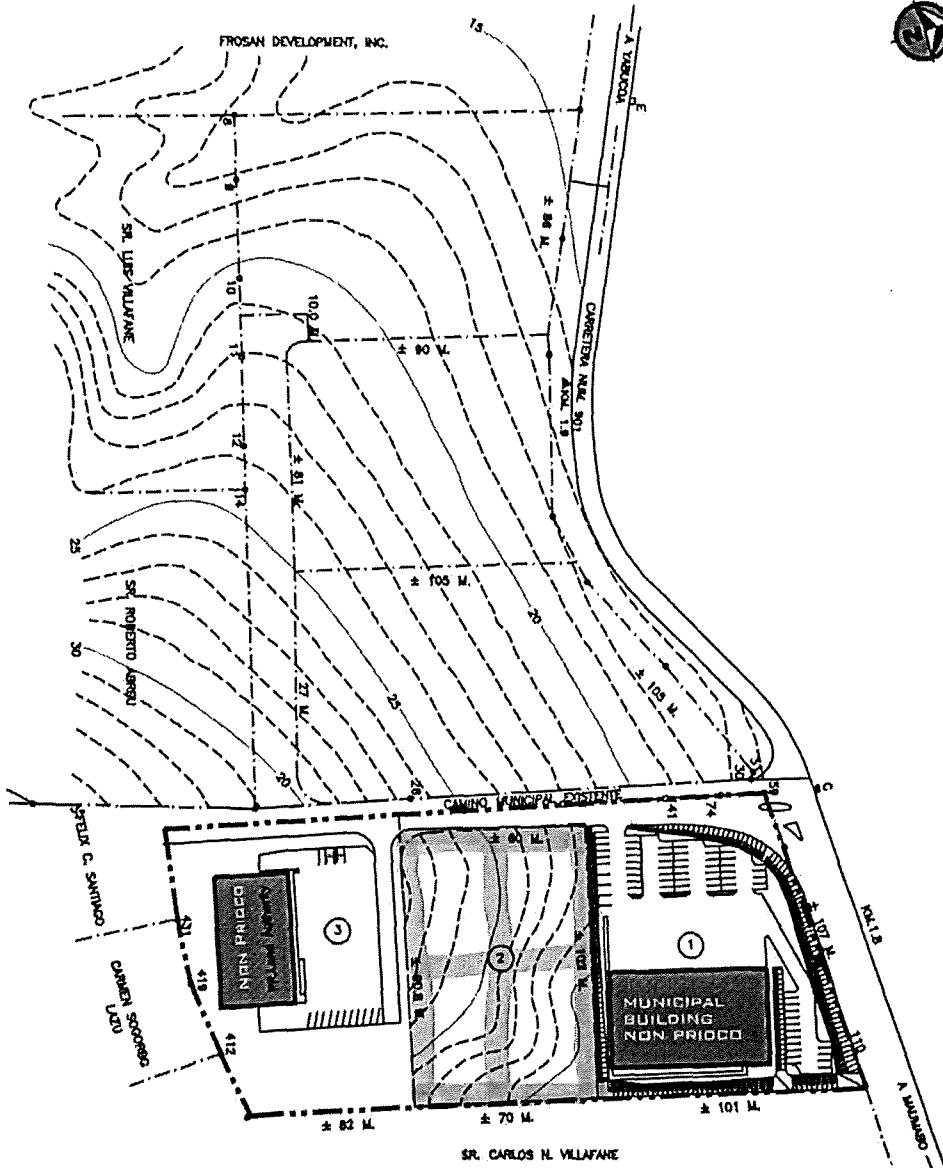
DRAW DATE JULY-13-1984 ZONING I-1

CADASTRE NUMBER				
MUNICIPALITY	MAP		BLOCK	PARCEL
	1:10,000	1:1,000		
75	376	060	010	0



**MUNICIPALITY OF YABUCOA  
JUAN MARTIN WARD**

**L-425-0-88-00**



LOT NO.	AREA SQ. MTS.	AREA CUERDAS	BLOQ. NO.	BLOQ. AREA SQ. FEET	GENERAL INFORMATION
1	8,982.36	2.2803			MUNICIPAL BLDG. ( Non Pridco )
2	7,273.02	1.8505			
3	7,663.68	1.9219			AUTORIDAD DE TIERRA ( NON PRIDCO )
	43.63	0.0111			RIGHT OF WAY P.R. 901
	2,049.75	0.5215			RIGHT OF WAY ROAD MUNICIP.

**LEGEND:**  
 - - - - - LOT LIMIT  
 - - - - - PRIDCO PROPERTY LIMIT  
 ■■■■■ BUILDING  
 ——— ROADS OR CURB SIDE

SCALE NOT TO SCALE REV. DATE Agosto-19-2013  
 DRAW DATE JAN - 09 - 1991 ZONING R-1 (IL-1)

CADASTRE NUMBER				
MUNICIPALITY	MAP		BLOCK	PARCEL
	1:10,000	1:1,000		
78	377	000	007	04

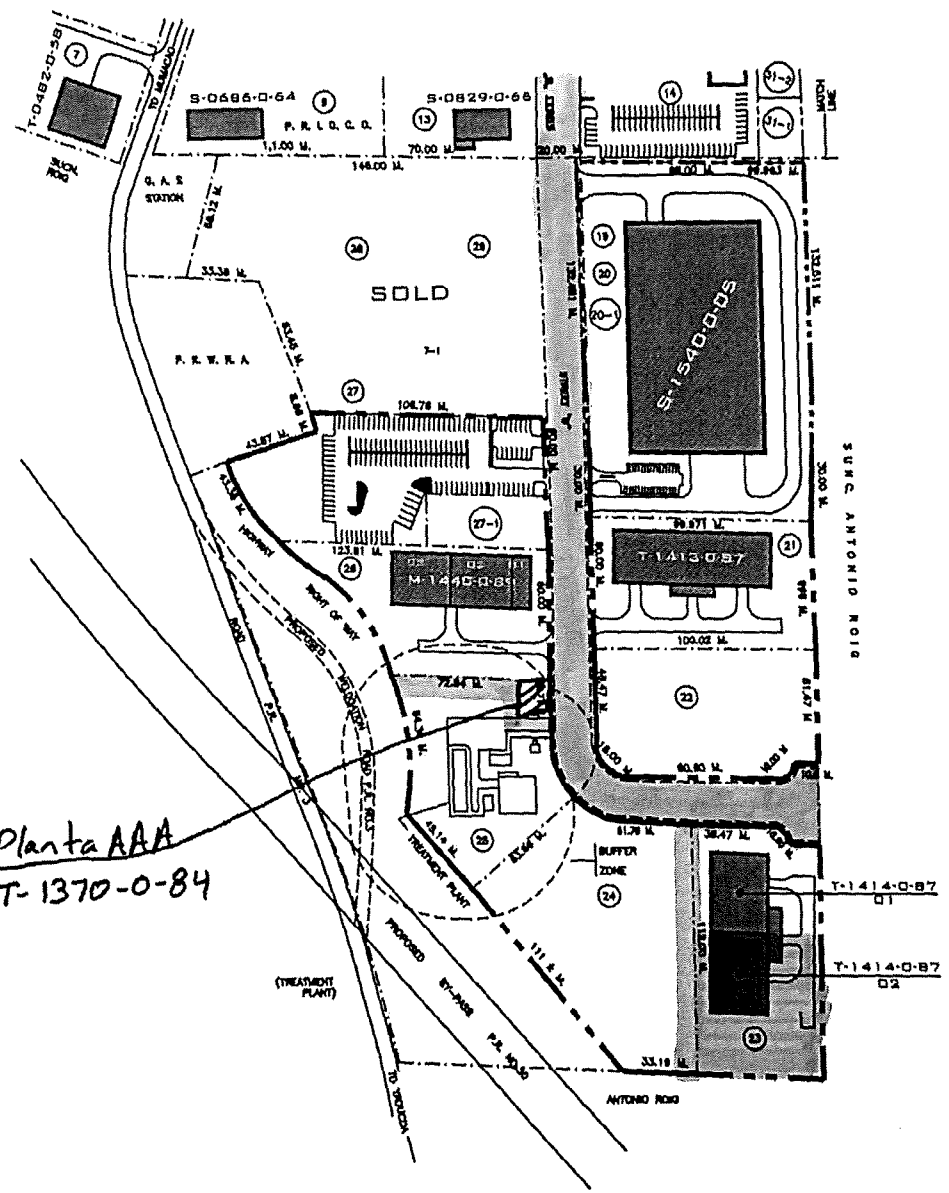


**MUNICIPALITY OF HUMACAO**  
**CATAÑO WARD**

**L-140-3-70-00**

**L-140-4-70**

**L-140-5-78**



*Planta AAA*  
*T-1370-0-84*

**LEGEND:**  
 - - - - - LOT LIMIT  
 = = = = = PRIDCO PROPERTY LIMIT  
 ■ ■ ■ ■ ■ BUILDING  
 ———— ROADS OR CURB SIDE

SCALE NOT TO SCALE REV. DATE Febrero - 2021  
 DRAW DATE MAY/00/1997 ZONING I-1, I-2

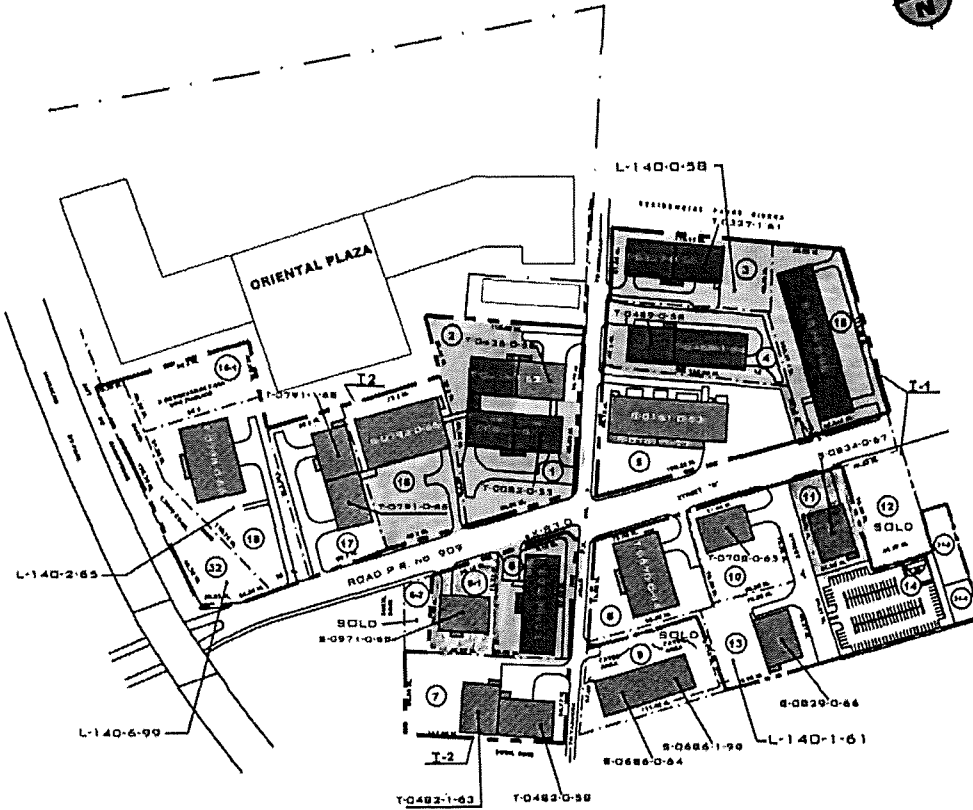
CADASTRE NUMBER				
MUNICIPALITY	MAP		BLOCK	PARCEL
	1:10,000	1:1,000		
51	304	000	9	0



**MUNICIPALITY OF HUMACAO**  
**CATAÑO WARD**

**L-140-0-58-00**

**L-140-1-61-00**  
**L-140-2-65-00**  
**L-140-6-99-00**

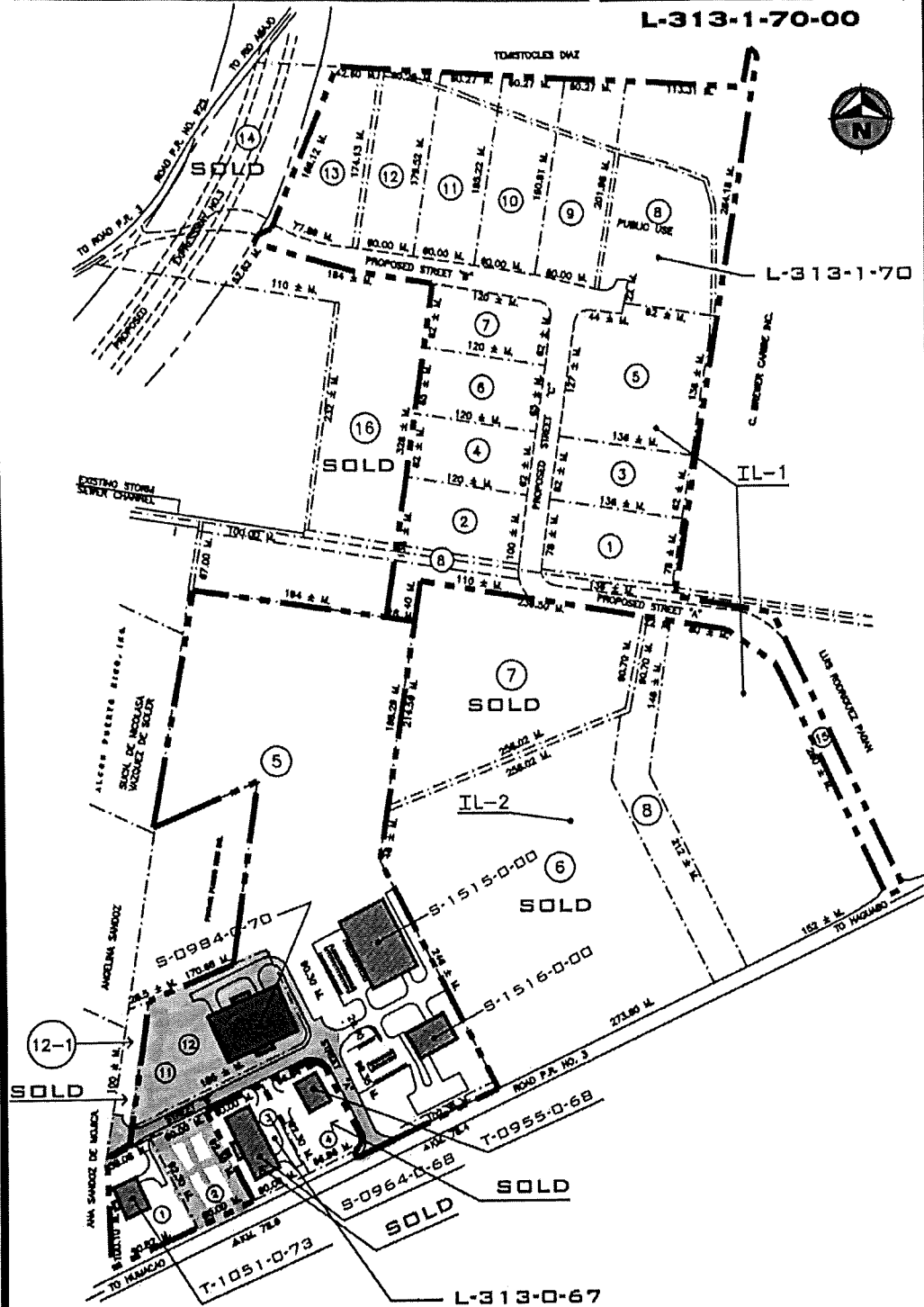


LEGEND:	CADASTRE NUMBER				
	MUNICIPALITY	MAP		BLOCK	PARCEL
<p>--- LOT LIMIT</p> <p>--- FRIDCO PROPERTY LIMIT</p> <p>--- BUILDING</p> <p>--- ROADS OR CURB SIDE</p>	51	1:10,000	1:1,000	4	0
<p>SCALE <u>NOT SCALE</u> REV. DATE <u>Enero - 2021</u></p> <p>DRAW DATE <u>AUG - 28 - 1984</u> ZONING <u>L-1, L-2</u></p>					

**MUNICIPALITY OF HUMACAO  
RIO ABAJO WARD**

**L-313-0-67-00**

**L-313-1-70-00**



**LEGENDA**

- LOT LIMIT
- PRIDCO PROPERTY LIMIT
- BUILDING
- ROADS OR CURB SIDE

CADASTRE NUMBER				
MUNICIPALITY	MAP		BLOCK	PARCEL
	1:10,000	1:1,000		
81	305	000	2	

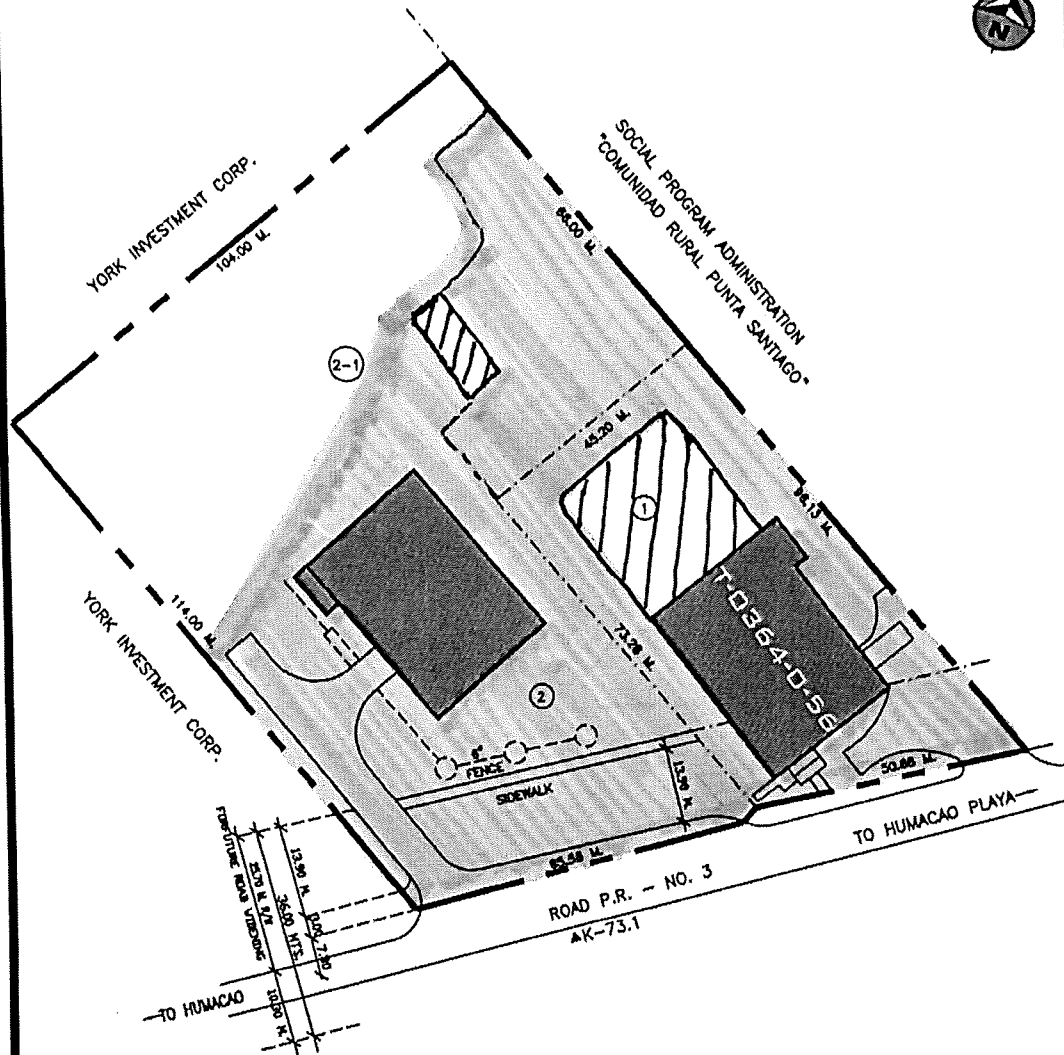
SCALE NOT TO SCALE REV. DATE Sept. - 2018  
 DRAW DATE JUL. 00, 1984 ZONING IL-1, IL-2



**MUNICIPALITY OF HUMACAO  
PUNTA SANTIAGO WARD**

**L-312-0-67-00**

**L-312-1-57-00**



LOT NO.	AREA SQ. MTS.	AREA CUERDAS	BLDG. NO.	BLOB. AREA SQ. FEET	GENERAL INFORMATION
1	3,836.55	0.9762	T-0364-0-56	11,810.13	VACANTE
2 / 2-1	10,597.92	2.6964		11,372.13	EDIFICIO QUEMADO CASTILLO METAL, INC. T-1136-0-74

FSDFSDFSD

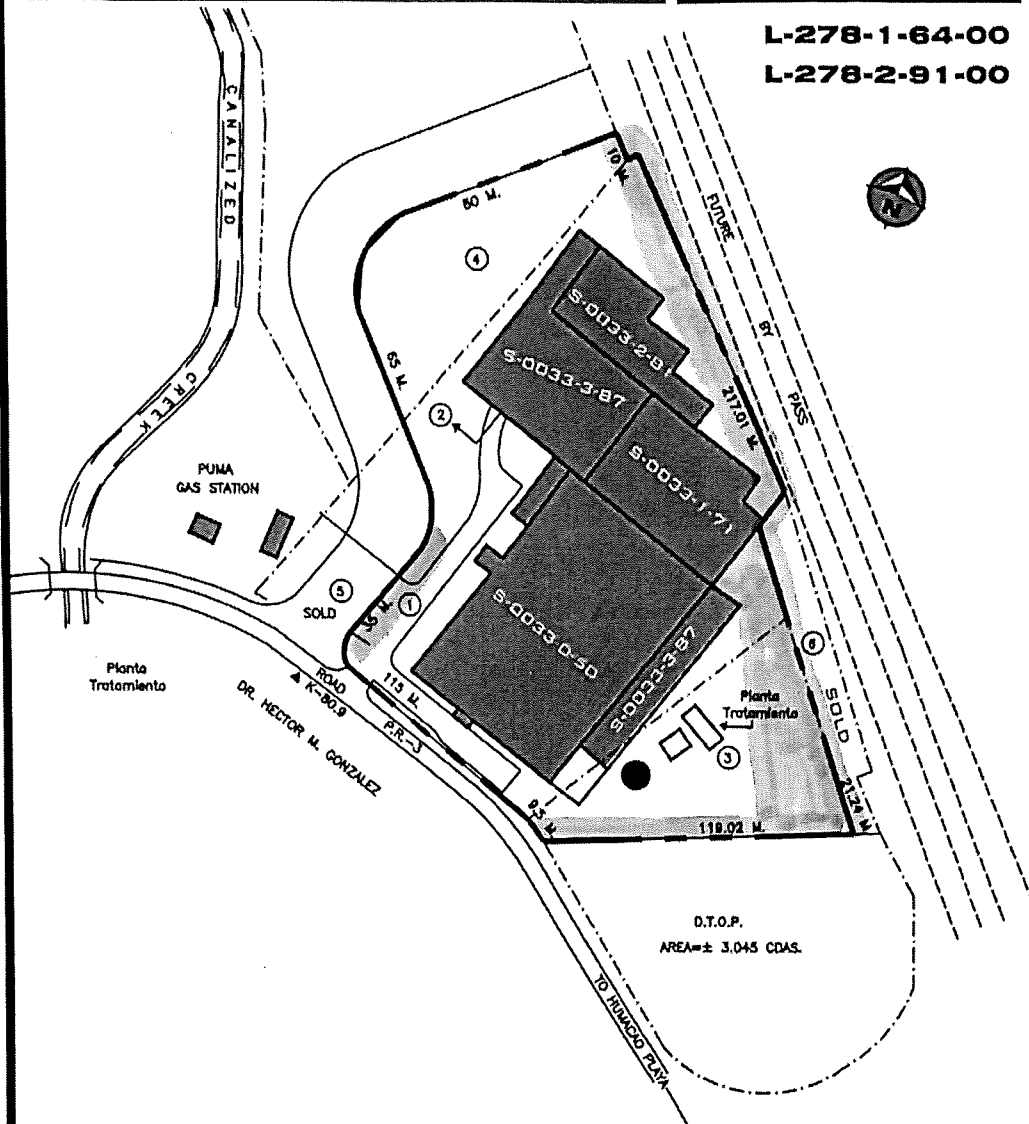
<b>LEGEND:</b> - - - - - LOT LIMIT ■ ■ ■ ■ ■ PRIDCO PROPERTY LIMIT SCALE BUILDING TESTING ROADS OR CURB SIDE	<b>CADASTRE NUMBER</b>				
	MUNICIPALITY	MAP		BLOCK	PARCEL
	51	1110,000	111,000	10	0
SCALE <u>NOT TO SCALE</u> REV. DATE <u>Sept. - 2018</u> DRAW DATE <u>AUG - 07 - 1989</u> ZONING <u>I-1</u>					

**MUNICIPALITY OF HUMACAO**  
**RIO ABAJO WARD**

**L-278-0-51-00**

**L-278-1-64-00**

**L-278-2-91-00**



D.T.O.P.  
AREA=± 3,045 CDAS.

LOT NO.	AREA SQ. MTS.	AREA CUERDAS	BLOQ. NO.	BLOQ. AREA SQ. FEET	GENERAL INFORMATION
1	14,187.37	3.8122	S-0033-0-50	59,477.91	SEAMLESS TEXTILES, INC.
			S-0033-1-71	22,712.00	SEAMLESS TEXTILES, INC.
2	3,740.16	0.9518	S-0033-2-81	25,545.50	SEAMLESS TEXTILES, INC.
3	8,299.25	1.8027	S-0033-3-87	36,713.00	SEAMLESS TEXTILES, INC.
4	4,368.32	1.1180			SEAMLESS TEXTILES, INC.
5	1,843.75	0.4891			EXCHANGED
6	1,171.28	0.2980			SOLD AUT. DE CARRETRAS 8/16/1984
7	500.00	0.1272			Dos (2) TANQUES DE AGUA 250,000 GAL.

**LEGEND:**  
 - - - - - LOT LIMIT  
 ■ ■ ■ ■ ■ PRIDCO PROPERTY LIMIT  
 ———— BUILDING  
 ———— ROADS OR CURB SIDE

**CADASTRE NUMBER**

MUNICIPALITY	MAP		BLOCK	PARCEL
	1:10,000	1:1,000		
51	304	020	5	0

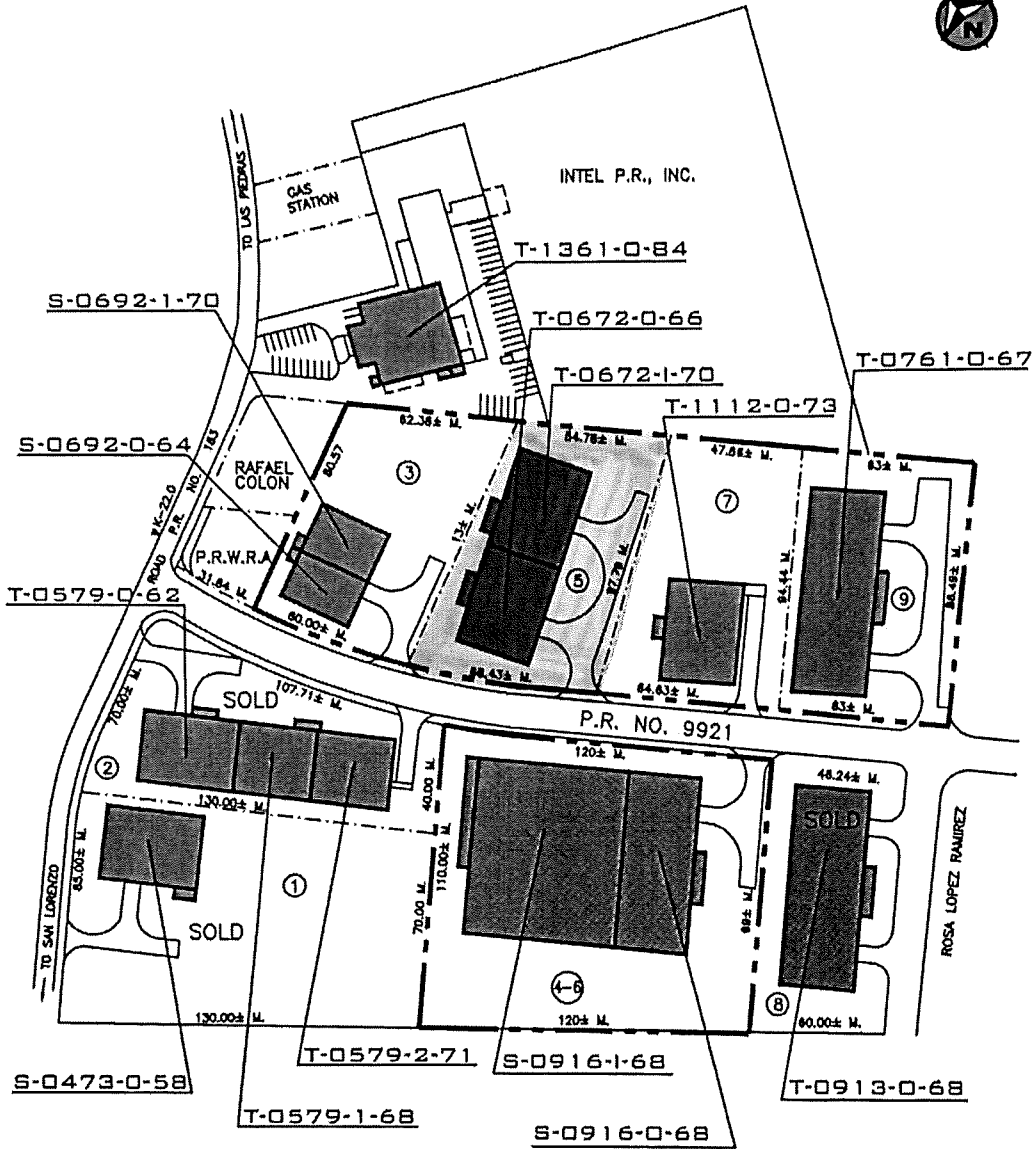
SCALE NOT TO SCALE REV. DATE Febrero - 2022  
 DRAW DATE DEC - 18 - 1991 ZONING I-1



**MUNICIPALITY OF LAS PIEDRAS  
TEJAS WARD**

**L-215-0-60-00**

**L-215-1-63-00**



**LEGEND:**

- LOT LIMIT
- PRIDCO PROPERTY LIMIT
- ===== BUILDING
- ==== ROADS OR CURB SIDE

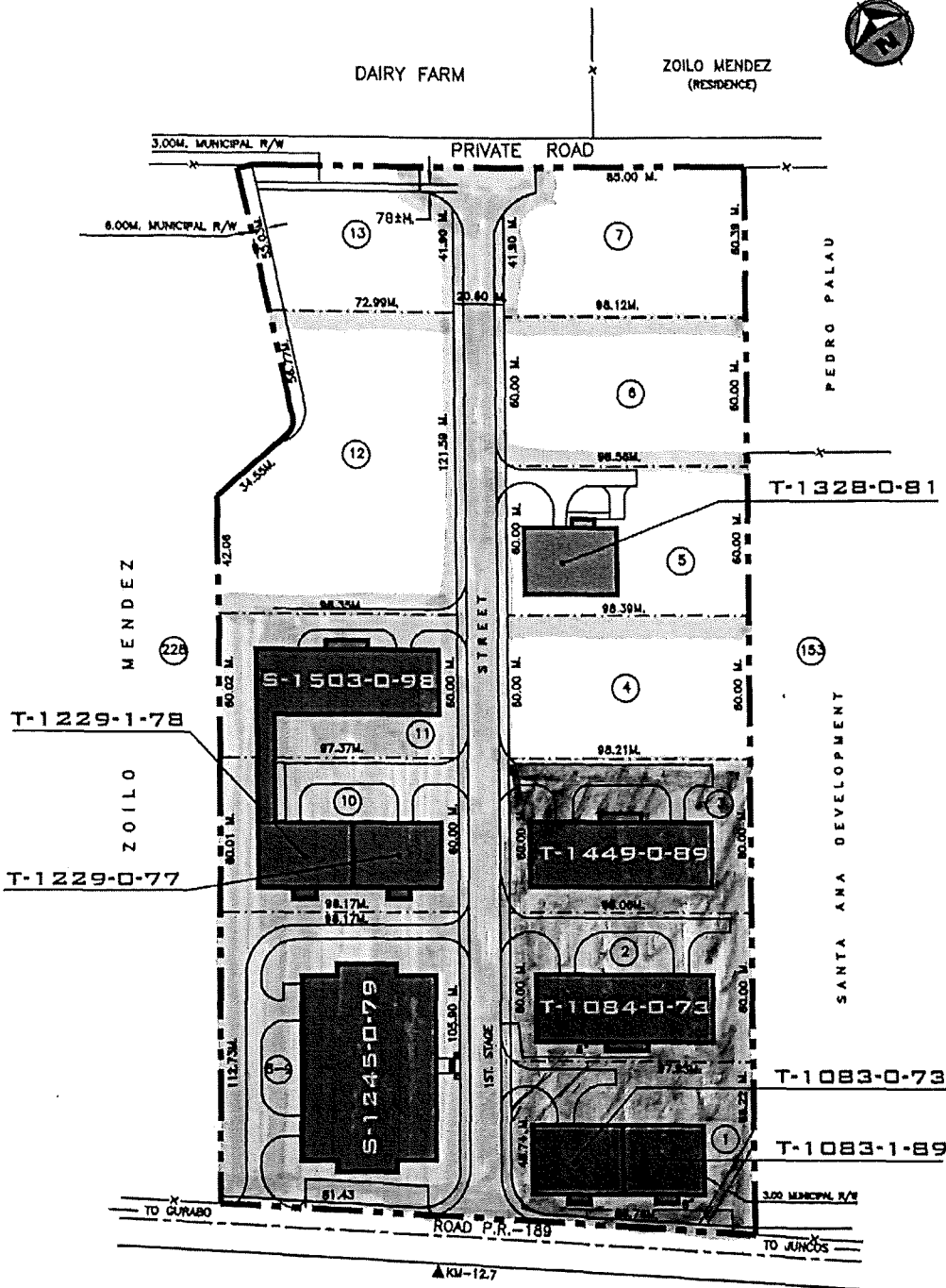
CADASTRE NUMBER				
MUNICIPALITY	MAP		BLOCK	PARCEL
	1:10,000	1:1,000		
50	280	021	096	00

SCALE NOT TO SCALE REV. DATE Marzo - 2014  
 DRAW DATE JUL - 18 - 1983 ZONING IL - 1



**MUNICIPALITY OF JUNCOS  
MAMEY WARD**

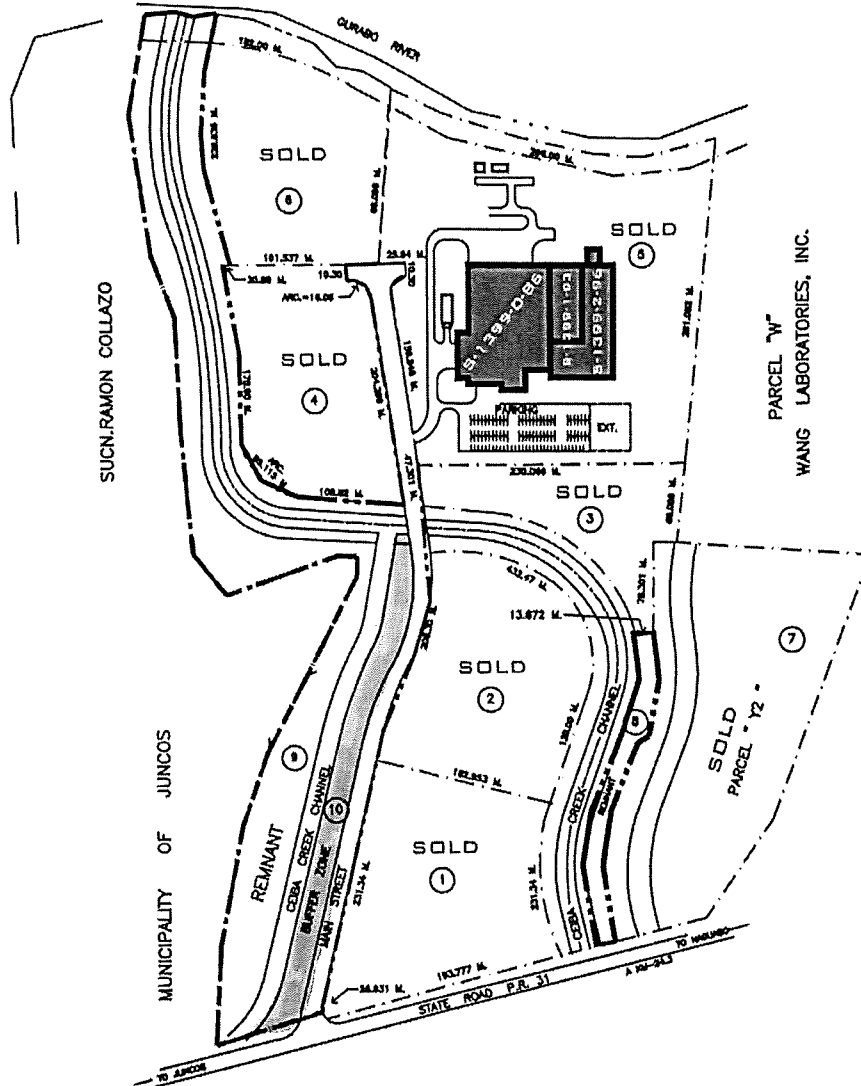
**L-303-0-66-00**



LEGEND	CADASTRE NUMBER				
	MUNICIPALITY	MAP		BLOCK	PARCEL
<ul style="list-style-type: none"> <li>—— LOT LIMIT</li> <li>—— PRIDCO PROPERTY LIMIT</li> <li>—— BUILDING</li> <li>—— ROADS OR CURB SIDE</li> </ul>	49	227	000-022	001	00
SCALE <u>NOT TO SCALE</u> REV. DATE <u>Marzo - 2022</u> DRAW DATE <u>MAY - 03 - 2000</u> ZONNING <u>IL - 1</u>					

**MUNICIPALITY OF JUNCOS  
CEIBA NORTE**

**L-394-0-80-00**



**LEGEND**

- LOT LIMIT
- PRIDCO PROPERTY LIMIT
- BUILDING
- ROADS OR CURB SIDE

SCALE NOT TO SCALE    REV. DATE NOV-11-2008  
 DRAW DATE APR-17-1986    ZONNING I-1

CADASTRE NUMBER				
MUNICIPALITY	MAP		BLOCK	PARCEL
	1:10,000	1:1,000		
49	227	000	007	00

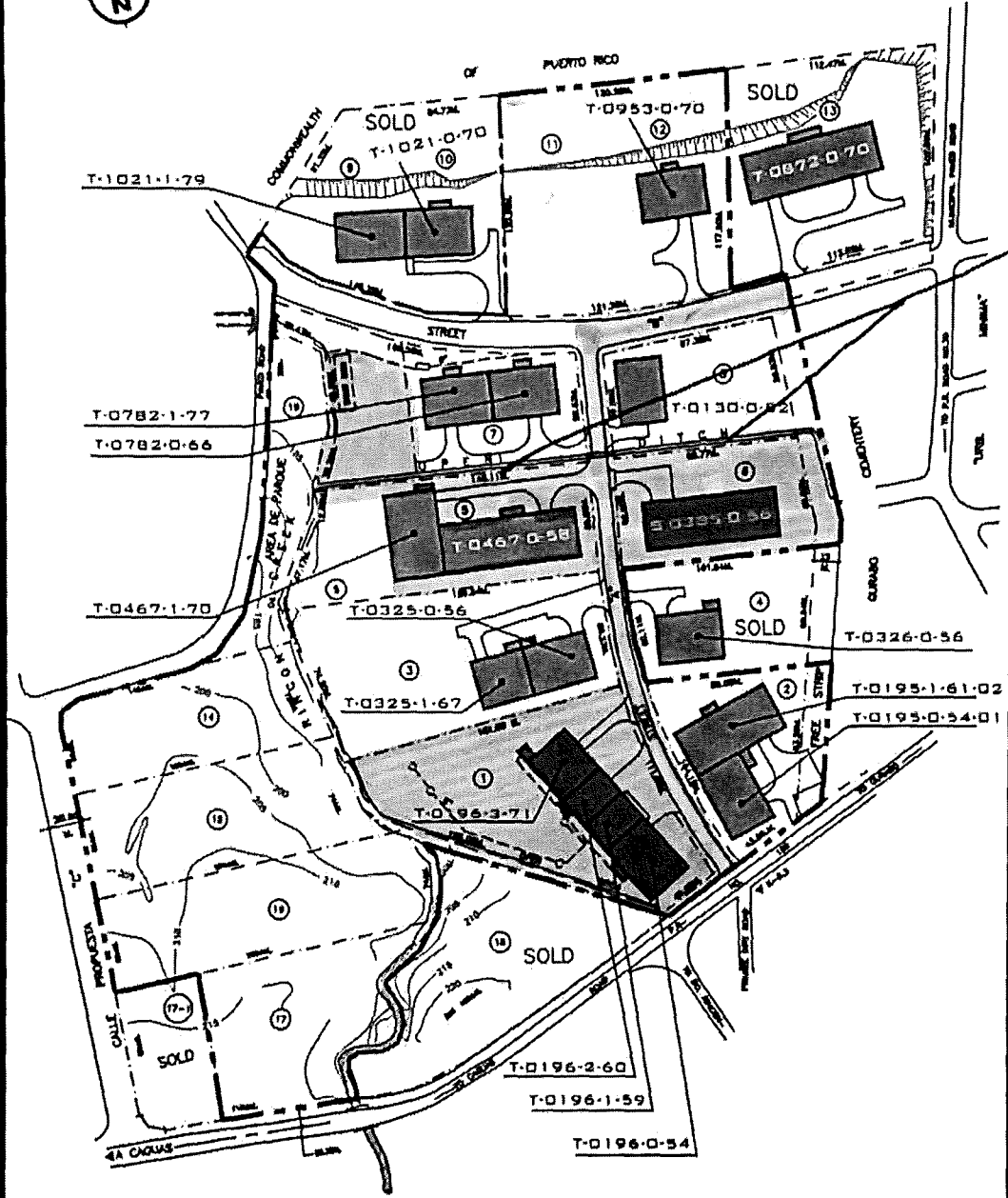
**PRIDCO**

**MUNICIPALITY OF GURABO  
RINCON WARD**

**L-024-0-54-00**

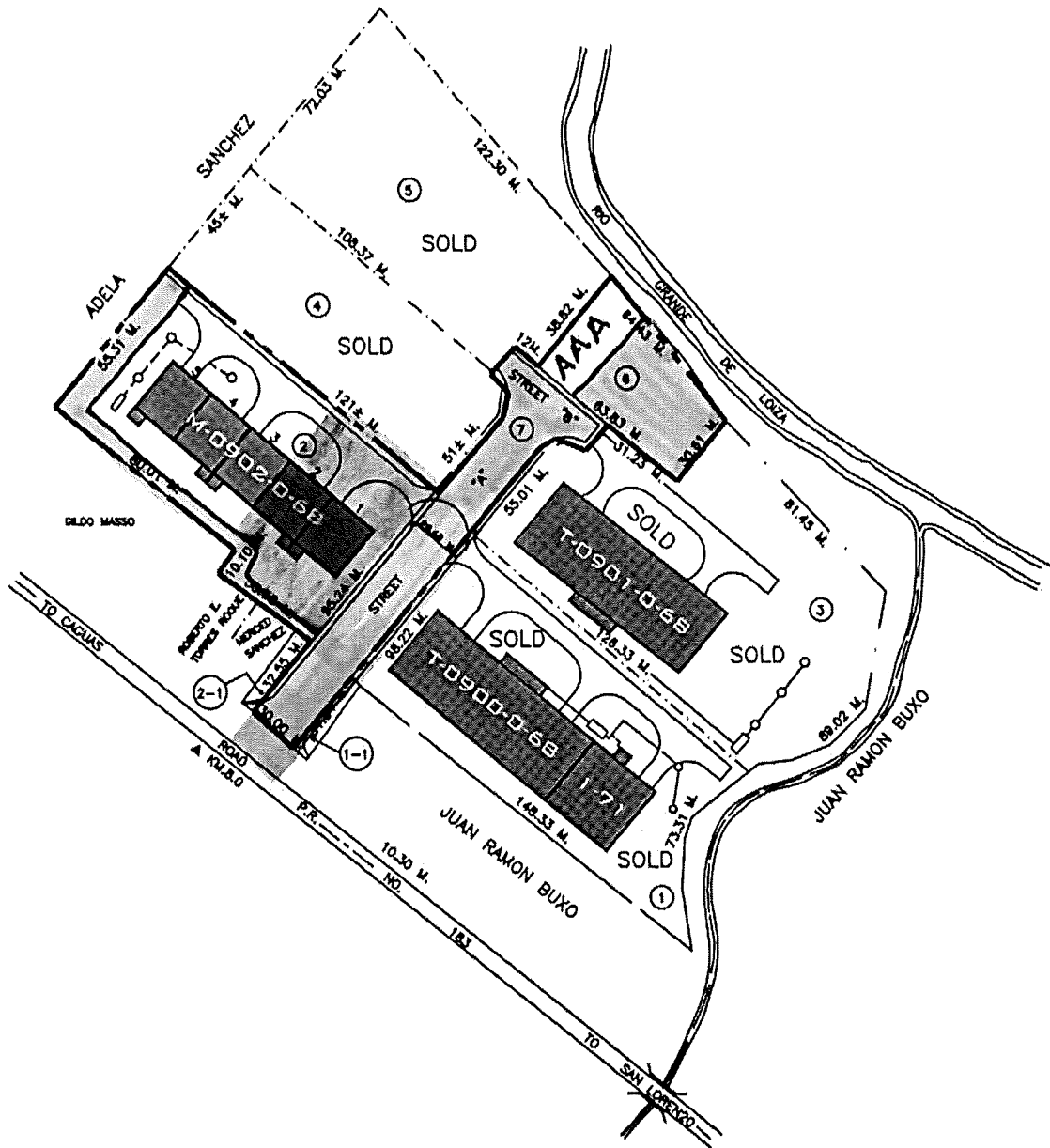
**L-024-1-61-00**

**L-024-2-70-00**



*Canal  
Trapezoidal  
Pluvial*

LEGEND		CADASTRE NUMBER				
---	LOT LIMIT	MUNICIPALITY	MAP		BLOCK	PARCEL
- - -	PRIDCO PROPERTY LIMIT		1:10,000	1:1,000		
▬	BUILDING	47	200	093	7	0
—	ROADS ON CURB SIDE					
SCALE NOT TO SCALE		REV. DATE Enero - 2021				
DRAW DATE FEB - 1987		ZONING I-1				



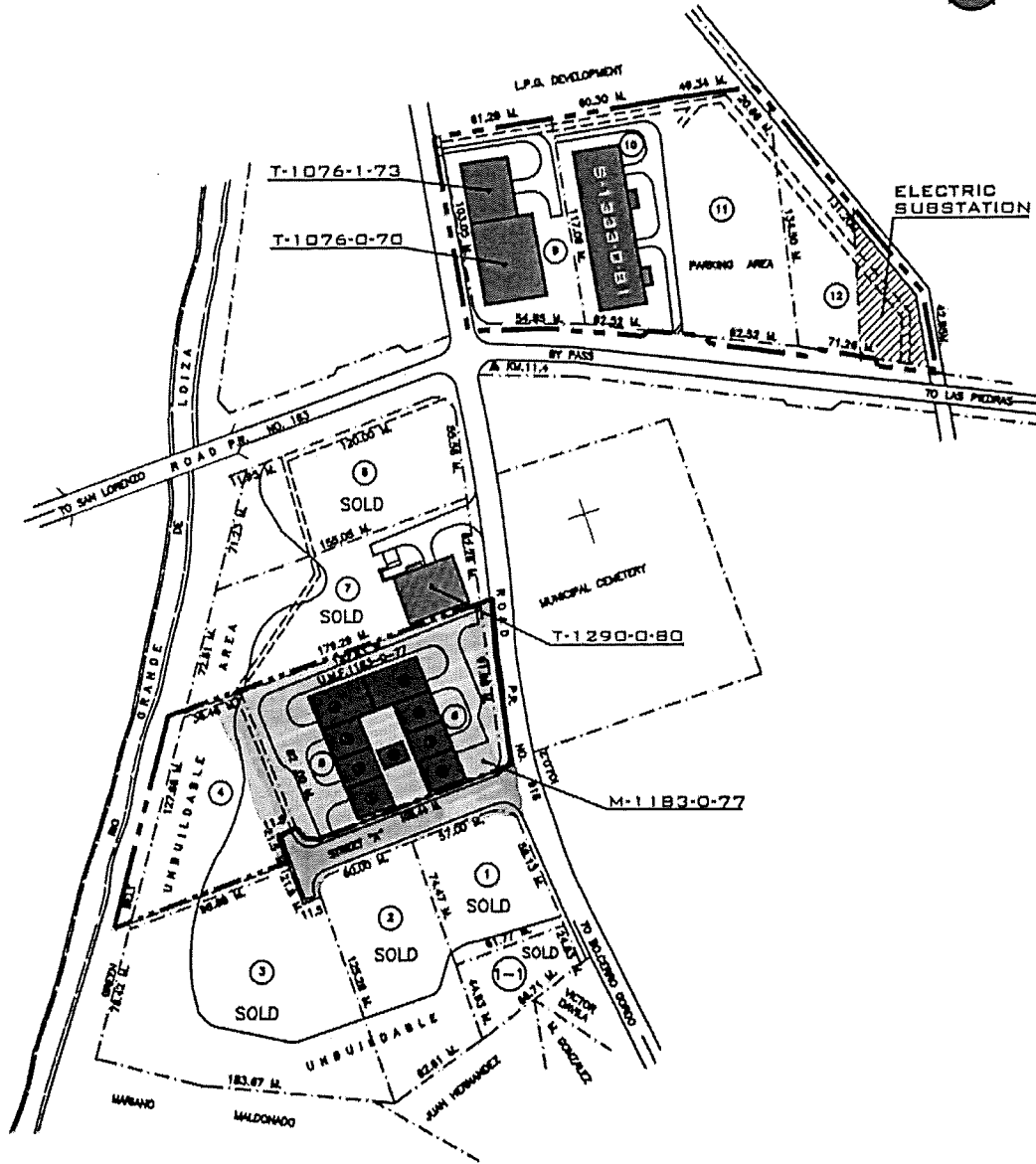
<b>LEGEND:</b>	
---	LOT LIMIT
— · — · —	PRIDCO PROPERTY LIMIT
—	BUILDING
—	ROADS OR CURB SIDE
SCALE	NOT TO SCALE
REV. DATE	Maye - 2021
DRAW DATE	JAN - 05 - 1988
ZONING	1-1

CADASTRE NUMBER				
MUNICIPALITY	MAP		BLOCK	PARCEL
	1:10,000	1:11,000		
48	252	000	002	26-27

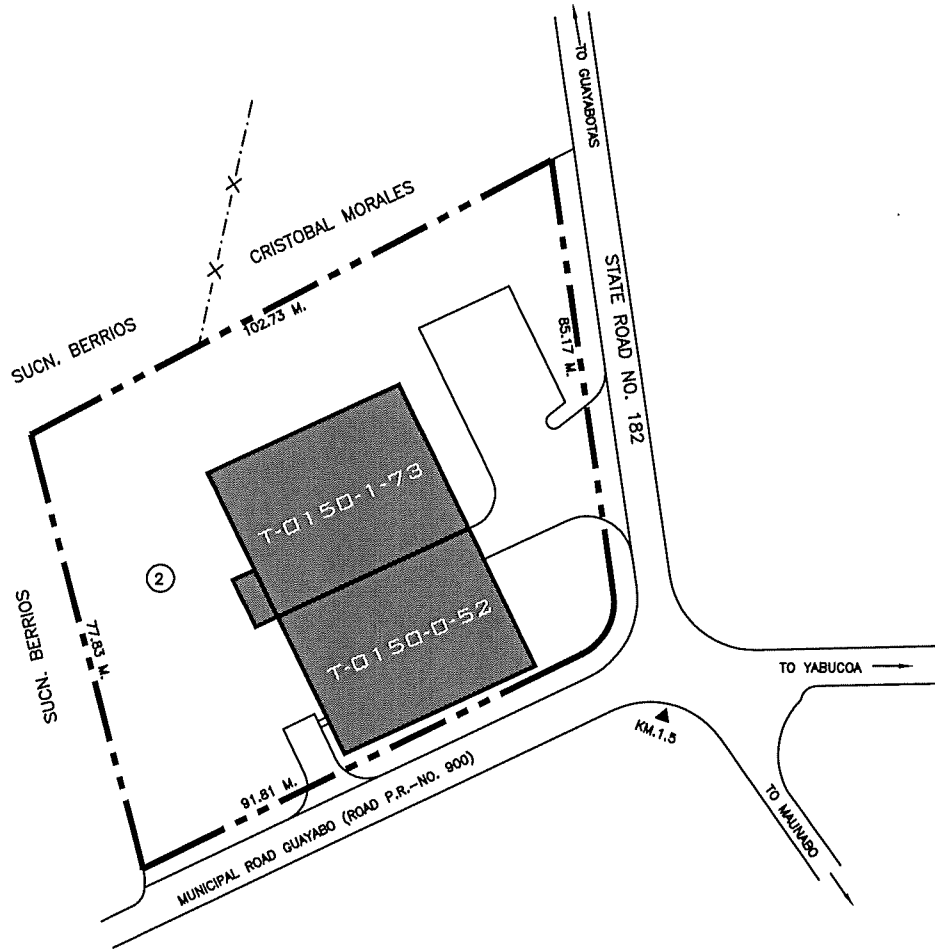


**MUNICIPALITY OF SAN LORENZO  
CERRO GORDO WARD**

**L-335-0-70-00**



LEGEND:		CADASTRE NUMBER				
---	LOT LIMIT	MUNICIPALITY	MAP		BLOCK	PARCEL
---	PRIDCO PROPERTY LIMIT		1:10,000	1:1,000		
---	BUILDING	48	278	007	099	00
---	ROADS OR CURB SIDE					
SCALE NOT TO SCALE REV. DATE Oct. 2019						
DRAW DATE XXX/00/1900 ZONING LL-1						



LOT NO.	AREA SQ. MTS.	AREA CUERDAS	BLDG. NO.	BLDG. AREA SQ. FEET	GENERAL INFORMATION
2	7,711.43	1.9620	T-0150-0-52	11,436.93	VACANTE
			T-0150-1-73	10,979.05	VACANTE

<b>LEGEND:</b> - - - - - LOT LIMIT - - - - - PRIDCO PROPERTY LIMIT _____ BUILDING _____ ROADS OR CURB SIDE	<b>CADASTRE NUMBER</b>			
	MUNICIPALITY	MAP		BLOCK
75	1:10,000	1:1,000	032	03
376	039			
SCALE <u>NOT TO SCALE</u> REV. DATE <u>Febrero - 2022</u>		DRAW DATE <u>AUG - 19 - 1955</u> ZONING <u>I - 1</u>		
<b>PRIDCO</b> PUERTO RICO INDUSTRIAL DEVELOPMENT COMPANY				

# **RUTA #6**

(Mapas)

**MUNICIPALITY OF MAYAGUEZ  
MAYAGUEZ FOREIGN TRADE ZONE**

**L-130-0-58-00**

**L-130-1-61-00**

**L-130-2-72-00**



**LEGEND:**

---	LOT LIMIT
---	PRIDCO PROPERTY LIMIT
▬	BUILDING
---	ROADS OR CURB SIDE

CADASTRE NUMBER				
MUNICIPALITY	MAP		BLOCK	PARCEL
	1:10,000	1:1,000		
29	259	076	000	000

SCALE NOT SCALE      REV. DATE Junio - 2022  
 DRAW DATE AUG-06-1974      ZONING I-2



**MUNICIPALITY OF MAYAGUEZ  
MAYAGUEZ FOREIGN TRADE ZONE**


**L-130-0-58-00**

**L-130-1-61-00**

**L-130-2-72-00**

**L-130-0-58**

LOT NO.	AREA SQ. MTS.	AREA CUERDAS	BLDG. NO.	BLDG. AREA SQ. FEET	GENERAL INFORMATION
1/2/3	16,020.29	4.076	S-1539-0-05-01	11,904.00	VACANTE
			S-1539-0-05-02	18,037.66	VACANTE
			S-1539-0-05-03	6,193.30	VACANTE
			S-1539-0-05-04	2,244.00	VACANTE
			S-1539-0-05-05	94.43	VACANTE
			S-1539-0-05-06	232.50	VACANTE
4	6,948.9394	1.7680	S-0572-0-62-00	22,993.88	VACANTE
			S-0572-1-67-00	9,200.63	VACANTE
5	6,724.1207	1.7108	S-1055-0-70-00	22,833.25	PR Indust. Fort he Blind Corp.
6	5,793.7961	1.4741	S-1056-0-70-00	11,717.52	VACANTE
7	5,619.6797	1.4298	S-1344-0-83-00	25,797.50	WEEDCO, INC.
8	4,810.80	1.2240	S-1115-0-73-00	11,665.60	SOLD-BRISTOL-MYERS SQUIBB CO. - 6/28/84
9	5,577.6244	1.4491	-	-	SOLD-BRISTOL-MYERS SQUIBB CO. - 6/28/84
10	5,148.03	1.3098	-	-	SOLD-BRISTOL-MYERS SQUIBB CO. - 6/28/84
11	6,498.12	1.6533	-	-	SOLD-BRISTOL-MYERS SQUIBB CO. - 6/28/84
12	4,671.48	1.1883	-	-	SOLD-BRISTOL-MYERS SQUIBB CO. - 6/28/84
14	4,375.34	1.2048	-	-	-
15	4,889.23	1.2465	-	-	SOLD-BRISTOL-MYERS SQUIBB CO. - 6/28/84
21	5,109.12	1.2999	-	-	SOLD-BRISTOL-MYERS SQUIBB CO. - 6/28/84
22	4,999.85	1.2721	-	-	SOLD-BRISTOL-MYERS SQUIBB CO. - 6/28/84
24	4,999.8562	1.2721	S-0845-0-67-00	11,593.00	SOLD-BRISTOL-MYERS SQUIBB CO. - 6/28/84
13	4,515.5763	-	S-0845-1-73-00	11,573.00	SOLD-BRISTOL-MYERS SQUIBB CO. - 6/28/84
					SOLD-BRISTOL LABS. CORP. -4/25/90
16/18	4,825.7397	1.2278	T-0854-0-67-00	22,603.15	MISION RESCATE, INC.
2-1	5.95	0.0015	-	-	WESTERN BANK DE PR-CAJERO ATH
			T-0854-1-97-00	3,825.05	MISION RESCATE, INC.
17	4,753.8134	1.2095	T-0874-0-67-00	23,151.15	VACANTE
19/20/23	10,655.3024	2.7110	T-0675-0-64-00	22,892.45	VACANTE
			T-0675-1-67-00	22,517.48	VACANTE
25	5,215.63	1.3270	T-0584-0-62-00	11,506.53	VACANTE
			T-0584-1-69-00	11,707.86	VACANTE
26			M-1536-0-03-01	6,205.04	INVISION ENGINEERING, CORP.
			M-1536-0-03-02	6,074.20	R.S. DISTRIBUTION, INC.
			M-1536-0-03-03	6,074.20	WESTERN CASKETS, INC.
			M-1536-0-03-04	6,205.04	Westing PR, Inc.
27/29	8,882.6940	2.2600	S-0966-0-68-00	29,957.44	VACANTE
			S-0966-1-73-00	9,885.96	VACANTE
28	4,896.48	1.2458			NEW PARKING AREA
30	4,122.9849	1.0490	M-1537-0-03-01	12,369.30	JAYE, INC. H/N/C TELEMEDIK
			M-1537-0-03-02	12,369.30	WESTERN MEDICAL HOSPICE, INC.
31	3,481.9374	0.8859	T-0401-0-57-00	11,068.36	HOME ORTHOPEDICS, CORP.
32	5,325.6881	1.3550	S-1538-0-03	20,578.63	Integra Cl, Inc.

<b>LEGEND:</b> - - - - - LOT LIMIT ■ ■ ■ ■ ■ PRIDCO PROPERTY LIMIT ——— BUILDING ——— ROADS OR CURB SIDE	<b>CADASTRE NUMBER</b>				
	MUNICIPALITY	MAP		BLOCK	PARCEL
	29	1:10,000 259	1:1,000 076	000	000
SCALE <u>NOT TO SCALE</u> REV. DATE <u>Junio - 2022</u> DRAW DATE <u>AUG-08-1974</u> ZONING <u>I - 2</u>					

**MUNICIPALITY OF MAYAGUEZ  
MAYAGUEZ FOREIGN TRADE ZONE**

**L-130-0-58-00**

**L-130-1-61-00**

**L-130-2-72-00**

**L-130-0-58**

LOT NO.	AREA SQ. MTS.	AREA QUERDAS	BLDG. NO.	BLDG. AREA SQ. FEET	GENERAL INFORMATION
33	3,729.9455	0.9490	T-0864-0-69-00	11,598.05	MECH-TECH COLLEGE, LLC.
34	4,673.2404	1.1890	S-0337-0-56-00	11,456.64	ESTERI CYCLE OF PR, INC. SERVICE, INC.
35	6,368.02	1.6202	T-0479-0-58-00	11,467.74	Ponce Ice Manufacturing, LLC.
36	23,904.3900	6.0819	T-0480-0-58-00	11,461.21	Junta de Calidad Ambiental
37			T-0480-1-63-00	11,317.61	Junta de calidad Ambiental
			T-0480-2-66-00	11,164.13	Junta de Calidad Ambiental
			T-0480-3-67-00	11,321.87	Junta de Calidad Ambiental
			T-0480-4-72-00	11,489.03	Junta de Calidad Ambiental
			T-0480-5-79-00	22,760.69	Junta de Calidad Ambiental
38	10,014.50	2.5480	T-0481-0-58-00	11,443.35	PROPPER INTL.
			T-0481-1-63-00	20,372.85	PROPPER INTL.
			T-0481-2-73-00	10,136.01	PROPPER INTL.
39	7,601.78	1.9341	T-0400-0-57-00	22,575.82	VACANTE
			T-0400-1-81-00	6,070.45	VACANTE
40	6,662.41	1.6951	S-0736-0-66-00	11,497.43	All M. Corp.
			S-0736-1-73-00	22,970.25	All M. Corp.
41	7,389.14	1.8800	T-0786-0-66-00	11,334.94	All M. Corp.
			T-0786-1-72-00	21,867.00	All M. Corp.
42	7,188.69	1.8290	T-0674-0-64-00	11,497.43	VACANTE
			T-0674-1-64-00	11,453.06	VACANTE
			T-0674-2-90-00	7,824.15	VACANTE
43	5,974.20	1.5200	T-0634-0-60-00	22,863.00	MECH-TECH COLLEGE, LLC
44	11,294.17	2.8735	S-0836-0-67-00	22,480.66	PR INDUST. FOR THE BLIND CORP.
44-1	37.16	0.0095			
45	3,439.10	0.8750	-	-	ASOC. INDUSTRIALES DEL PARQUE GUANAJIBO
46	3,446.95	0.8770	-	-	ASOC. INDUSTRIALES DEL PARQUE GUANAJIBO
47/48	5,895.59	1.5000	M-0802-0-67-01	5,658.85	VACANTE
			M-0802-0-67-02	5,661.43	Point Blank Protective Apparel & Uniforms, LLC.
			M-0802-0-67-03	5,661.43	Yemi, LLC.
			M-0802-0-67-04	5,661.20	Padimont Holdings, Corp.
			M-0802-0-67-05	5,655.53	RUSBELL G. CHAVEZ d/b/a AMERICAN SECURITY DOORS
49	5,867.29	1.4928	T-0257-0-55-00	11,794.75	LABCHEMS, CORP.
50	5,781.61	1.4710	S-0561-0-61-00	11,462.72	Fusion Properties Management Group, Inc.
51	6,014.29	1.5302	T-0747-0-66-00	22,539.59	Puerto Rico Indust. for the Blind Corp.

**LEGEND:**

- LOT LIMIT
- PRIDCO PROPERTY LIMIT
- BUILDING
- ROADS OR CURB SIDE

**CADASTRE NUMBER**

MUNICIPALITY	MAP		BLOCK	PARCEL
	1:10,000	1:1,000		
29	259	076	000	000

SCALE NOT SCALE REV. DATE Junio - 2022  
DRAW DATE AUG-06-1974 ZONING I-2



**MUNICIPALITY OF MAYAGUEZ  
MAYAGUEZ FOREIGN TRADE ZONE**

**L-130-0-58-00**

**L-130-1-61-00**

**L-130-2-72-00**

**L-130-1-61**

LOT NO.	AREA SQ. MTS.	AREA CUERDAS	BLDG. NO.	BLDG. AREA SQ. FEET	GENERAL INFORMATION
52	7,259.83	1.8471	T-1120-0-73-00	11,372.13	MET-PRO, INC.
53	7,275.16	1.8510	T-0807-0-89-00	22,438.51	PBP Apparel & Uniforms, LLC.
54-1	3,808.4268	0.9690			VACANTE
54-2	2,908.5604	0.7400			VACANTE
55	28,000.1382	7.1240	S-0830-0-67-00	76,002.69	Verde Hoja, LLC.
56/57/58			S-0831-0-67-00	49,148.97	VACANTE
59	5,502.55	1.4000	T-1024-0-70-01	11,352.24	BRITE STAR CHEMICAL CO.
			T-1024-0-70-02	11,215.63	VACANTE
60	5,866.50	1.4926	T-0939-0-68-00	11,325.11	FP SUPER EQUIPMENT, INC.
61/62	11,429.19	2.9079	-	-	SOLD-BRISTOL LABS. CORP.- 6/28/84
63	20,742.26	5.2774	-	-	SOLD-BRISTOL LABS. CORP.- 6/28/84
64/65/66					
67/68	10,983.83	2.7895	-	-	SOLD-BRISTOL LABS. CORP.- 6/28/84
69	5,775.32	1.4694	T-1023-0-71	11,265.30	AM WINDOW WAREHOUSE, INC.
70	4,488.12	1.1419	T-1003-0-70	11,560.43	GORE ENTERPRISES, INC.
			T-1003-1-74	11,185.43	GORE INTERPRISES, INC.
71	5,399.97	1.3739	T-0941-0-68	11,252.06	VACANTE
			T-0941-1-73	11,255.50	VACANTE
72	5,399.80	1.3738	-	-	
72-1	1,521.06	0.3870	-	-	
73	5,399.97	1.3739	T-1004-0-70	22,438.51	GASPAR & SONS MAYAGUEZ, INC.
74	5,399.97	1.3739	T-1124-0-73	22,620.49	BEARSE TACTICAL SEWING PR LLC
75	6,013.51	1.5300	M-1025-0-70-01	4,278.79	Learn Language Center, Corp.
			M-1025-0-70-02	4,344.29	ROBERTO COLON H/N/C P.R. SOLAR PRODS.
			M-1025-0-70-03	4,344.29	ASOC. MAYAGUEZANA DE PERSONAS CON IMPEDIMENTOS
			M-1025-0-70-04	4,344.29	ASOC. MAYAGUEZANA PERS. IMPE.
76	5,731.30	1.4582	T-1077-0-73	11,415.15	MAYAGUEZ ACADEMY & LEARNING CENT.

**L-130-2-72**

LOT NO.	AREA SQ. MTS.	AREA CUERDAS	BLDG. NO.	BLDG. AREA SQ. FEET	GENERAL INFORMATION
77	185,397.54	47.1702	-	-	Hermanos Ruiz, Inc.
77-1	4,126.91	1.0500	-	-	Hermanos Ruiz, Inc.
77-2	183,225.21	46.8175	-	-	Hermanos Ruiz, Inc. SQUATTER
77-3	6,847.53	1.7422	-	-	Hermanos Ruiz, Inc. DIRTY ROAD

**LEGEND:**

- LOT LIMIT
- PRIDCO PROPERTY LIMIT
- BUILDING
- ROADS OR CURB SIDE

**CADASTRE NUMBER**

MUNICIPALITY	MAP		BLOCK	PARCEL
	1:10,000	1:1,000		
29	259	076	000	000

SCALE NOT TO SCALE REV. DATE Junio - 2022

DRAW DATE AUG-06-1974 ZONING 1-2

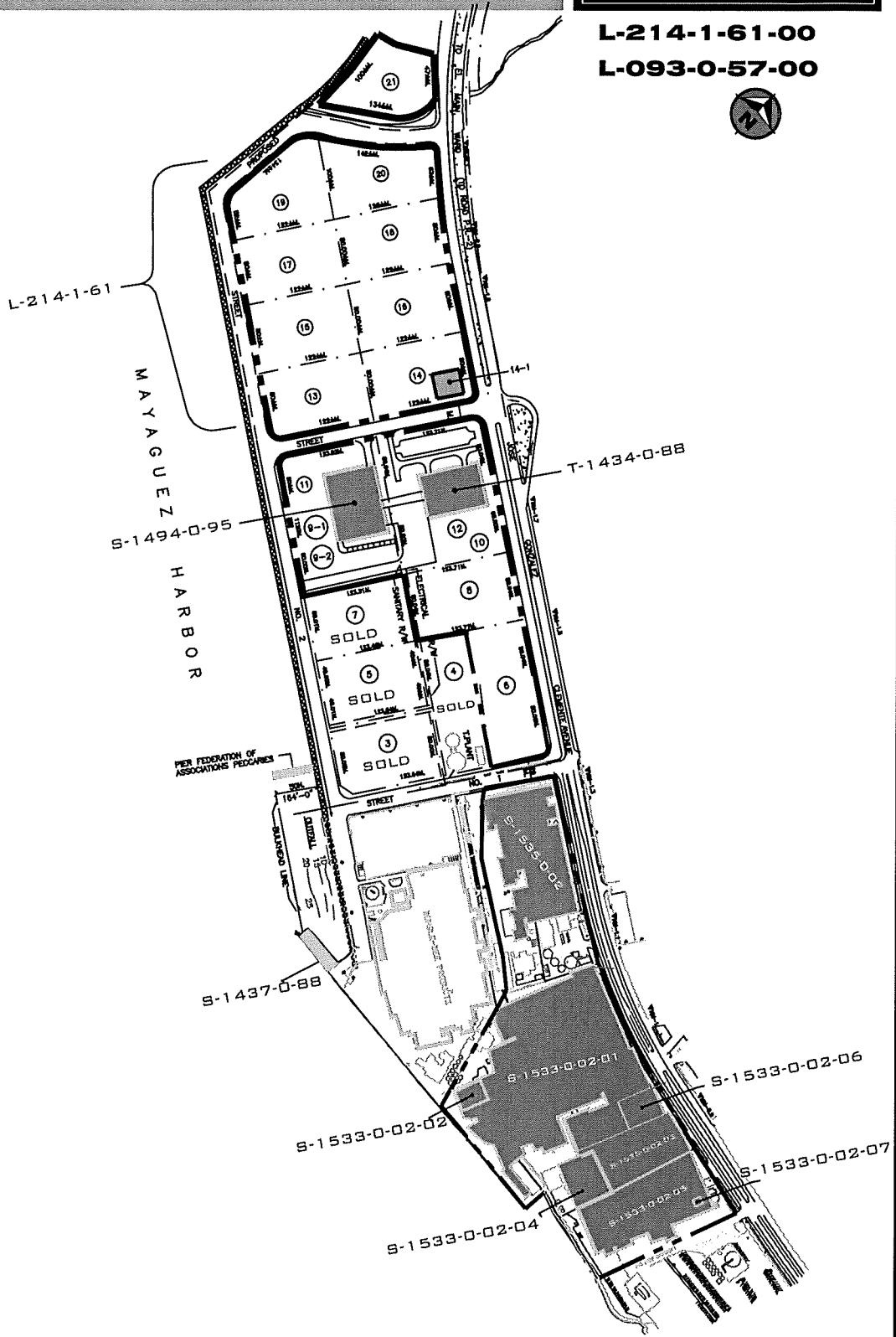


**MUNICIPALITY OF MAYAGUEZ  
WATERFRONT INDUSTRIAL SUBDIVISION**

**L-214-0-60-00**

**L-214-1-61-00**

**L-093-0-57-00**



**LEGEND:**

- LOT LIMIT
- PRIDCO PROPERTY LIMIT
- BUILDING
- ROADS OR CURB SIDE

**CADASTRE NUMBER**

MUNICIPALITY	MAP		BLOCK	PARCEL
	1:10,000	1:1,000		
29	207	000	7	0

SCALE NOT TO SCALE REV. DATE Enero - 2022  
 DRAW DATE XXX/00/1900 ZONING I-2



**MUNICIPALITY OF MAYAGUEZ  
WATERFRONT INDUSTRIAL SUBDIVISION**

**L-214-0-60-00**

**L-214-1-61-00**

Anejo A

L-214-0-60

L-214-1-61

LOT NO.	AREA SQ. MTS.	AREA CUERDAS	BLDG. NO.	BLDG. AREA SQ. FEET	GENERAL INFORMATION
1	4,775.03	1.2149	-	-	STAR KIST DEL CARIBE PAVED DOCK
2-1			S-1437-0-88	17,431.84	Caeco, Inc.
2	38,014.00	9.6718			SOLD- DEL MONTE DE P.R. - 6/30/84
3	9,897.52	2.5182			SOLD- FED. DE ASOCS. PECUARIAS -11/22/95
4	9,404.15	2.4079			SOLD- MAYAGUEZ WASTER TREATMENT CO., INC.-11/7/03
5	9,887.72	2.5158			SOLD- FED. DE ASOCS. PECUARIAS -11/22/95
6	10,643.86	2.7081			Considerada Colateral BGF-2014
7	9,875.90	2.5127			SOLD- FED. DE ASOCS. PECUARIAS - 11/22/95
8	9,900.66	2.5190			Considerada Colateral BGF-2014
9-1,9-2	19,711.70	5.0151	S-1494-0-95	91,598.50	VACANTE
11					
12	9,896.73	2.5180	T-1434-0-88	49,880.05	Universidad Carlos Albizu, Inc.
10	9,899.88	2.5188			
13	9,432.95	2.4000			Considerada Colateral BGF-2014 Xpertis LLC.
14	6,547.82	1.6660			Considerada Colateral BGF-2014 West, LLC.
14-1	2,055.81	0.5230			West, LLC. ( PRIDCO )
15	9,432.94	2.4000			Considerada Colateral BGF-2014 Xpertis LLC.
16	9,432.94	2.4000			Xpertis LLC.
17	9,432.94	2.4000			Considerada Colateral BGF-2014 Xpertis LLC.
18	9,432.94	2.4000			Xpertis LLC.
19	9,825.98	2.5000			Considerada Colateral BGF-2014 Xpertis LLC.
20	9,825.98	2.5000			Xpertis LLC.
21	7,074.71	1.8000			Considerada Colateral BGF-2014

**LEGEND:**

- LOT LIMIT
- ==== PRIDCO PROPERTY LIMIT
- ==== BUILDING
- ==== ROADS OR CURB SIDE

**CADASTRE NUMBER**

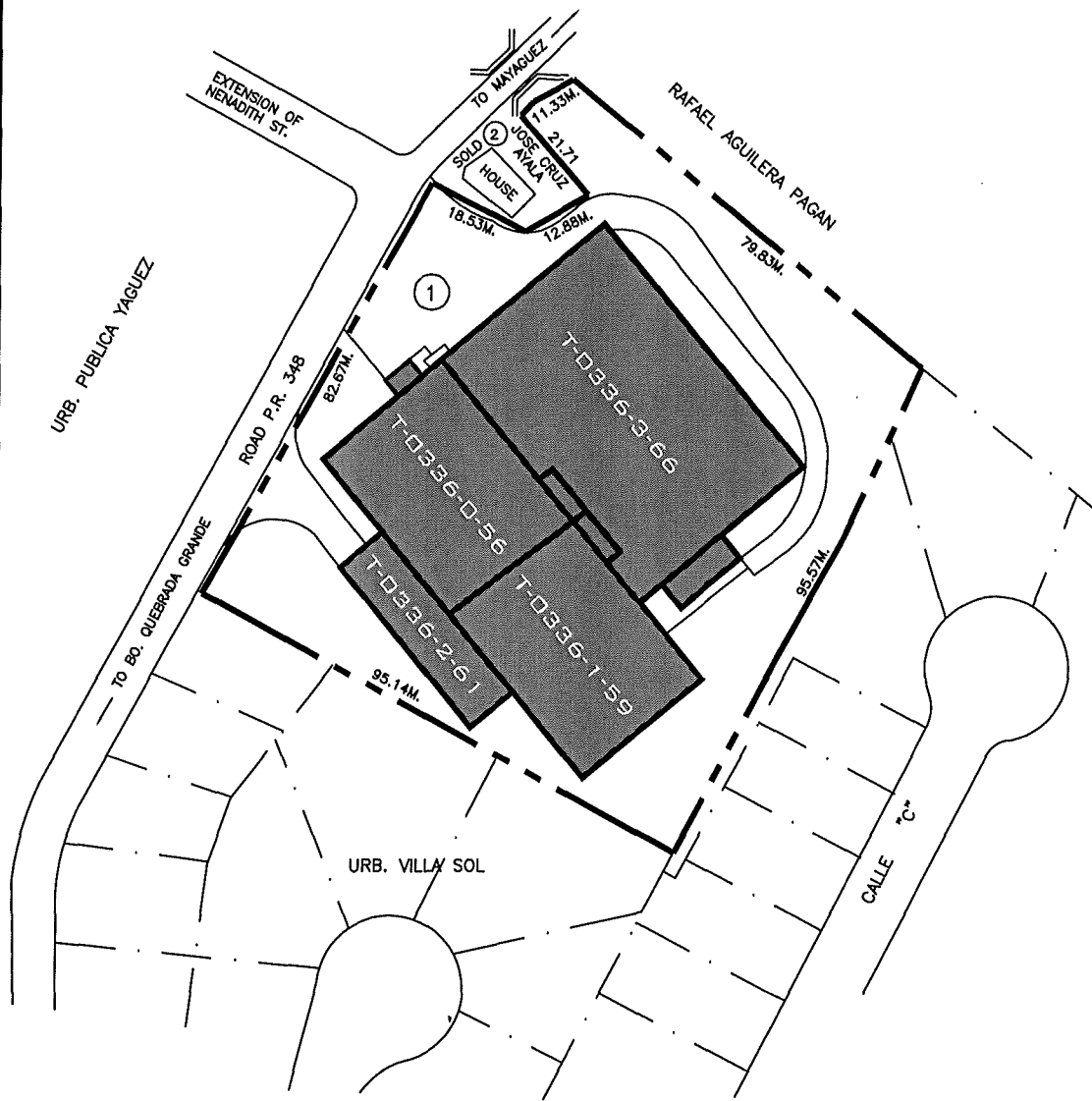
MUNICIPALITY	MAP		BLOCK	PARCEL
	1:10,000	1:1,000		
29	207	000	7	0

SCALE NOT TO SCALE REV. DATE Enero - 2022  
DRAW DATE XXX/00/1900 ZONNING I-2



**MUNICIPALITY OF MAYAGUEZ**  
**QUEBRADA GRANDE WARD**

**L-270-0-63-00**




LOT NO.	AREA SQ. MTS.	AREA QUERDAS	BLDG. NO.	BLDG. AREA SQ. FEET	GENERAL INFORMATION
1	9,226.21	2,3474	T-0336-0-56	11,466.90	VACANTE
			T-0336-1-59	11,202.90	VACANTE
			T-0336-2-61	3,816.86	VACANTE
			T-0336-3-66	22,202.98	VACANTE
2	22.40	0.0057			SOLD-MR. JOSE A. CRUZ-4/23/75

**LEGEND:**  
 - - - - - LOT LIMIT  
 - - - - - PRIDCO PROPERTY LIMIT  
 ———— BUILDING  
 ———— ROADS OR CURB SIDE

SCALE NOT TO SCALE REV. DATE Sept - 2013  
 DRAW DATE OCT - 27 - 1955 ZONING IL - 1

C A D A S T R E N U M B E R				
MUNICIPALITY	MAP		BLOCK	PARCEL
	1:10,000	1:1,000		
29	233	079	596	22

 **PRIDCO**  
 PUERTO RICO INDUSTRIAL DEVELOPMENT COMPANY

# **RUTA #7**

(Mapas)

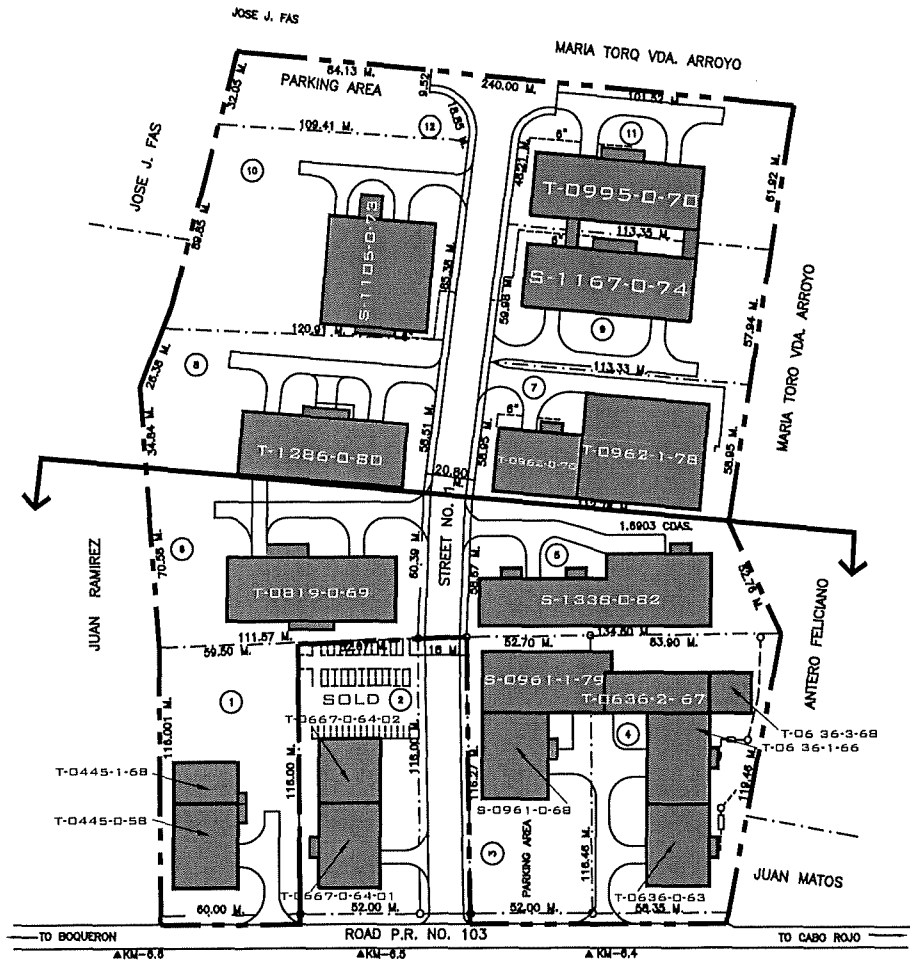
**MUNICIPALITY OF CABO ROJO  
PEDERNALES WARD**

**L-122-0-58-00**


**L-122-1-64-00**



L-122-1-64



L-122-0-58

LEGEND:	CADASTRE NUMBER				
	MUNICIPALITY	MAP		BLOCK	PARCEL
<p>--- LOT LIMIT</p> <p>--- PRIDCO PROPERTY LIMIT</p> <p>--- BUILDING</p> <p>--- ROADS OR CURB SIDE</p>	55	1:10,000	1:1,000	096	
<p>SCALE <u>NOT TO SCALE</u> REV. DATE <u>Dec. - 2021</u></p> <p>DRAW DATE <u>APR - 27 - 1986</u> ZONING <u>I-1</u></p>	 <b>PRIDCO</b> <small>PORTS AND INDUSTRIAL DEVELOPMENT COMPANY</small>				

**MUNICIPALITY OF CABO ROJO  
PEDERNALES WARD**

**L-122-0-58-00**

**L-122-1-64-00**

L-122-0-58

L-122-1-64

LOT NO.	AREA SQ. MTS.	AREA CUERDAS	BLDG. NO.	BLDG. AREA SQ. FEET	GENERAL INFORMATION
1	6,959.94	1.7708	T-0445-0-58	11,461.14	VACANTE
			T-0445-1-66	5,614.34	VACANTE
2	6,088.17	1.5490	T-0667-0-64-01	5,748.72	SOLD- EBANISTERIA LA CABORROJENA - 5/27/04
			T-0667-0-64-02	5,748.72	SOLD- EBANISTERIA LA CABORROJENA - 5/27/04
3	6,048.87	1.5390	S-0981-0-68	11,497.43	VACANTE
			S-0981-1-79	15,314.64	VACANTE
4	8,385.10	2.1334	T-0636-0-63	11,497.43	VACANTE
			T-0636-1-66	11,405.10	VACANTE
			T-0636-2-67	9,424.50	VACANTE
			T-0636-3-68	3,843.00	VACANTE
5	6,643.54	1.6903	S-1338-0-82	28,847.25	OCUPADO PENDIENTE A CONTRATO
6	7,506.66	1.9099	T-0819-0-69	22,537.59	VACANTE
7	6,513.45	1.6572	T-0962-0-70	11,340.55	VACANTE
			T-0962-1-78	16,778.24	VACANTE
8	7,294.70	1.8560	T-1286-0-80	22,697.09	Croma, LLC
9	6,675.35	1.6984	S-1167-0-74	22,654.64	VACANTE
10	9,225.81	2.3473	S-1105-0-73	24,309.09	VACANTE
11	6,649.05	1.6917	T-0995-0-70	22,539.59	VACANTE
12	3,200.12	.8142			

**LEGEND:**

- LOT LIMIT
- PRIDCO PROPERTY LIMIT
- BUILDING
- ROADS OR CURB SIDE

**CADASTRE NUMBER**

MUNICIPALITY	MAP	
	1:10,000	1:1,000
55	332	046

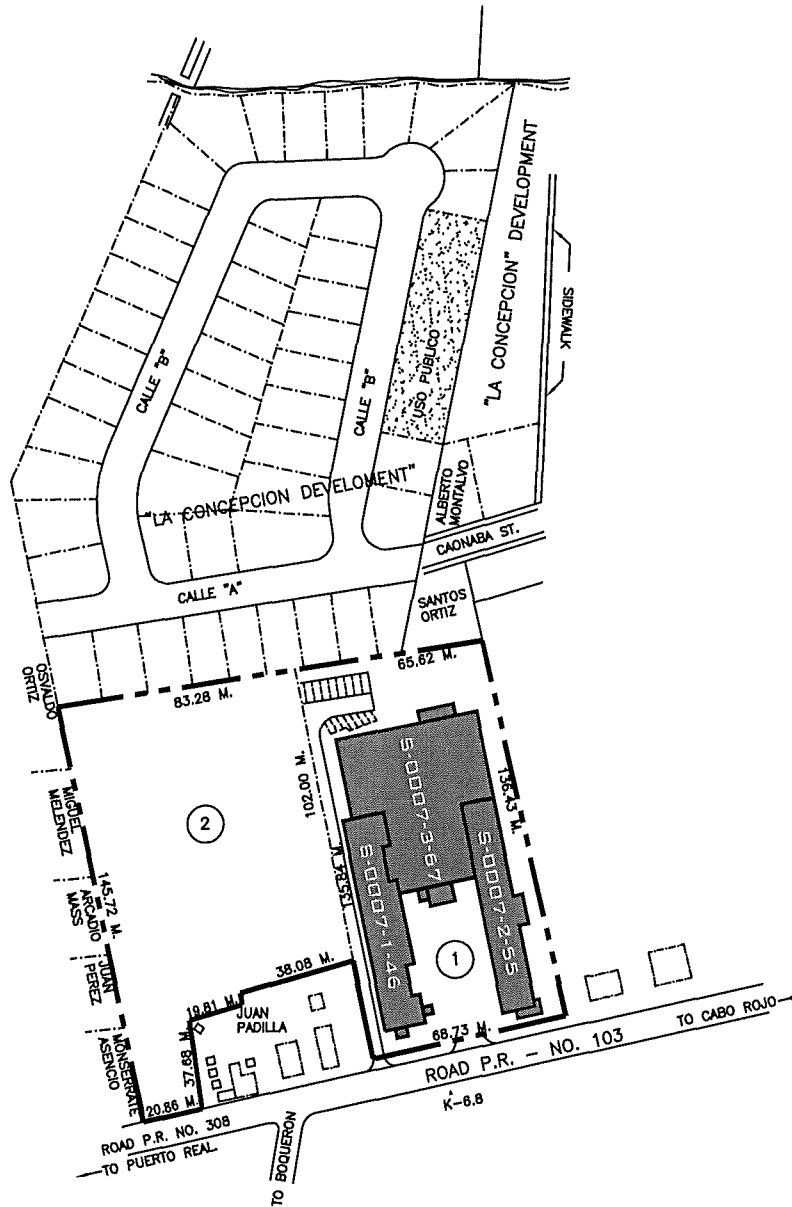
SCALE NOT TO SCALE REV. DATE Dic. - 2021  
 DRAW DATE APR - 27 - 1966 ZONING I-1



**MUNICIPALITY OF CABO ROJO  
MIRADERO WARD**

**L-229-0-60-00**

**L-229-1-68-00**



LOT NO.	AREA SQ. MTS.	AREA CUERDAS	BLDG. NO.	BLDG. AREA SQ. FEET	GENERAL INFORMATION
1	9,388.53	2.3887	S-0007-1-46	11,494.97	Junta de Calidad Ambiental
			S-0007-2-55	11,898.36	Junta de Calidad Ambiental
			S-0007-3-67	25,788.12	Junta de Calidad Ambiental
2	9,552.82	2.4305	Estacionamiento		Junta de Calidad Ambiental

**LEGEND:**

- LOT LIMIT
- PRIDCO PROPERTY LIMIT
- BUILDING
- ROADS OR CURB SIDE

**CADASTER NUMBER**

MUNICIPALITY	MAP		BLOCK	PARCEL
	1:10,000	1:1,000		
55	332	026	081	16-68

SCALE NOT TO SCALE REV. DATE Enero - 2016

DRAW DATE MAY - 1 - 1969 ZONING I-1



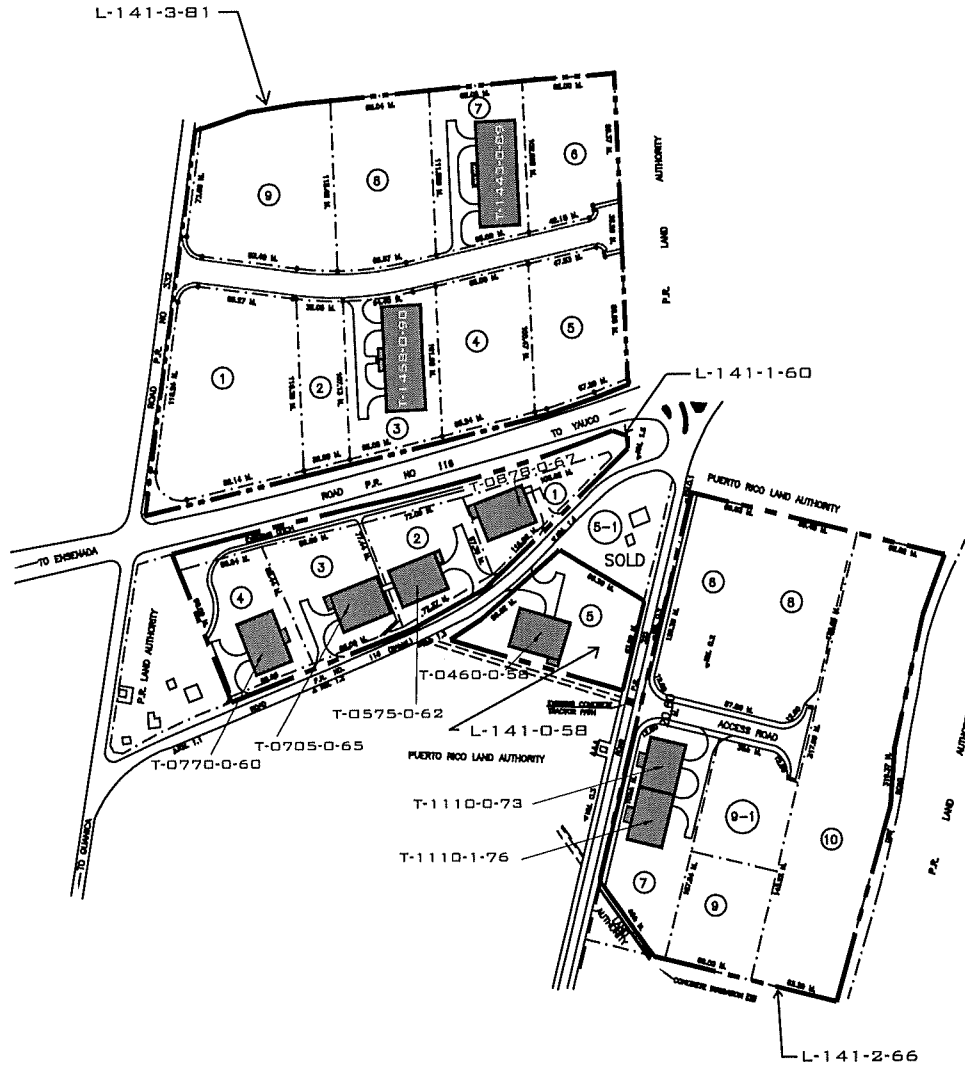
**MUNICIPALITY OF GUANICA  
CARENERO WARD**

**L-141-0-58-00**

**L-141-1-60-00**

**L-141-2-66-00**

**L-141-3-81-00**



**LEGEND:**

-----	LOT LIMIT
-----	PRIDCO PROPERTY LIMIT
■	BUILDING
—	ROADS OR CURB SIDE

MUNICIPALITY	MAP		BLOCK	PARCEL
	1:10,000	1:1,000		
59	407	000	8	01

SCALE NOT TO SCALE REV. DATE Agosto - 2021  
 DRAW DATE AUG - 22 - 1955 ZONING I - 1



**MUNICIPALITY OF GUANICA  
CARENERO WARD**


**L-141-0-58-00**

**L-141-1-60-00**

**L-141-2-66-00**

**L-141-3-81-00**

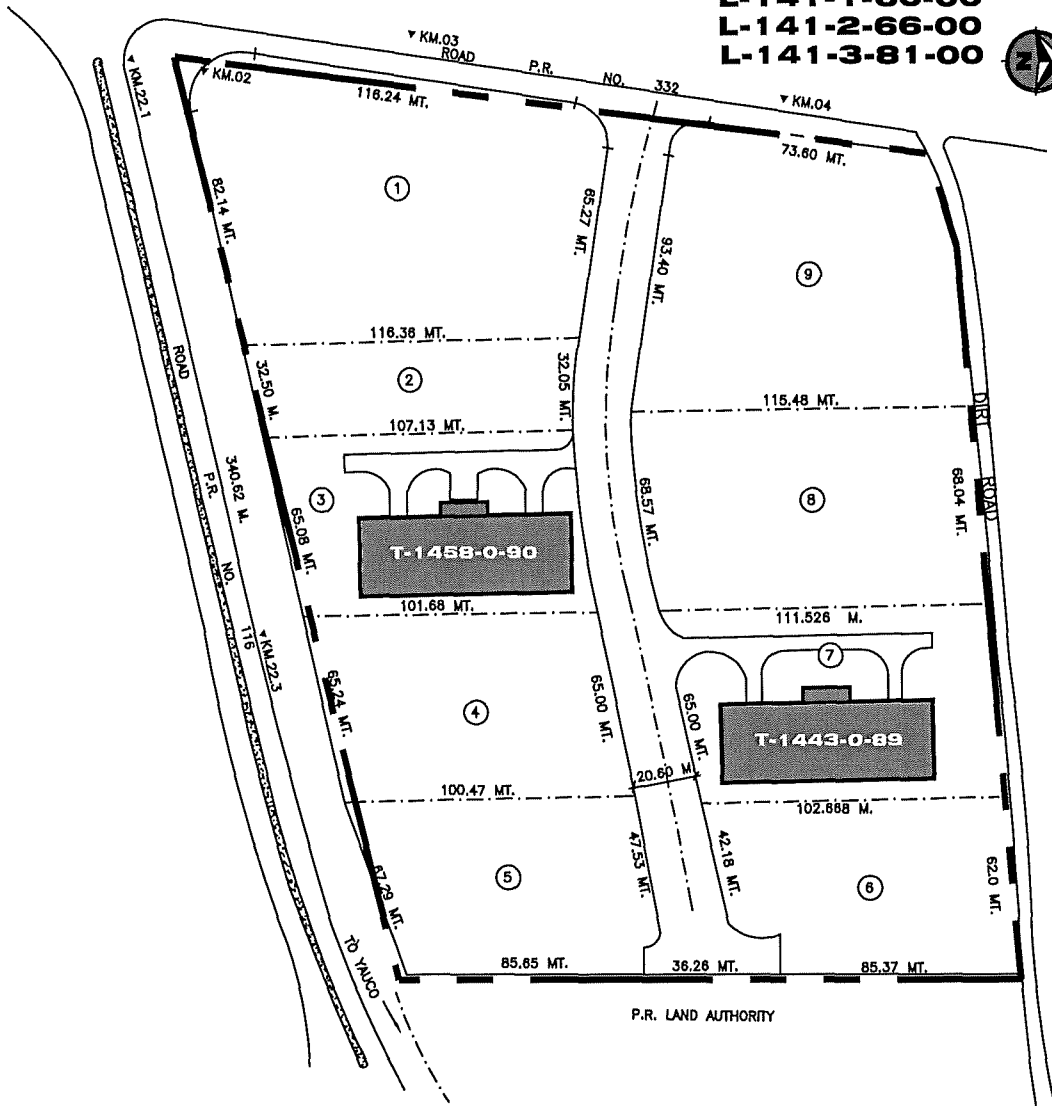
LOT NO.	AREA SQ. MTS.	AREA CUERDAS	BLDG. NO.	BLDG. AREA SQ. FEET	GENERAL INFORMATION
1	4,910.64	1.2494	T-0878-0-87	11,792.39	VM Bakery Productos y Algo Mas
2	4,978.08	1.2685	T-0575-0-62	11,504.08	FUNERARIA PACHECO
3	5,848.49	1.4880	T-0705-0-85	11,720.71	VM CONTRACTORS, INC.
4	5,584.73	1.4209	T-0770-0-68	11,594.49	SHORT RUN STAMP. CO. OF P.R.
5	6,922.61	1.7613	T-0460-0-58	11,524.65	Pan American Grain Co, Inc.
5-1	4,325.00	1.1003			SOLD- AUTORIDAD DE TIERRAS - 9/22/62
6	8,324.33	2.0967	T-1065-0-70		DEMOLIDO - 07/2021
			T-1065-1-73		DEMOLIDO - 07/2021
			T-1065-2-73		DEMOLIDO - 07/2021
7	8,384.04	2.1067	T-1110-0-73	11,450.70	SHORT BARK INDUSTRIES, INC. carta contrato
			T-1110-1-75	18,582.94	SHORT BARK INDUSTRIES, INC. carta contrato
8	8,523.70	2.1489	S-1170-0-74		DEMOLIDO - 07/2021
			S-1170-1-76		DEMOLIDO - 07/2021
			S-1170-2-81		DEMOLIDO - 07/2021
			S-1170-3-97		DEMOLIDO - 07/2021
9	4,800.00	1.2212			
9-1	4,879.21	1.1905			
10	19,871.14	5.0558			LIVESTOCK TENDING FLOCKS

<b>LEGEND:</b> - - - - - LOT LIMIT - . . . - PRIDCO PROPERTY LIMIT - - - - - BUILDING - - - - - ROADS OR CURB SIDE	<b>CADASTRE NUMBER</b>				
	MUNICIPALITY	MAP		BLOCK	PARCEL
	59	1:10,000 407	1:1,000 000	8	01
SCALE <u>NOT TO SCALE</u> REV. DATE <u>Agosto - 2021</u> DRAW DATE <u>AUG - 22 - 1955</u> ZONING <u>I - 1</u>					

**MUNICIPALITY OF GUANICA  
CIENAGA WARD**

**L-141-0-58-00**

**L-141-1-60-00  
L-141-2-66-00  
L-141-3-81-00**



LOT NO.	AREA SQ. MTS.	AREA QUERDAS	BLDG. NO.	BLDG. AREA SQ. FEET	GENERAL INFORMATION
1	12,038.41	3.0629			TERRENOS NECESITAN SOBRECARGA ANTES DE CONSTRUIR EDIFICIO INDUSTRIAL.
2	3,551.90	.8037			
3	6,585.38	1.8755	T-1458-0-90	22,656.20	
4	6,450.96	1.6413			SHORT BARK INDUSTRIES, INC.
5	6,174.65	1.5710			
6	6,022.15	1.5322			SHORT BARK INDUSTRIES, INC.
7	6,835.35	1.7391	T-1443-0-89	22,656.20	
8	7,812.05	1.9876			MUNICIPIO DE GUANICA
9	9,916.39	2.5230			

L-141-3-81

**LEGEND:**

- LOT LIMIT
- PRIDCO PROPERTY LIMIT
- BUILDING
- ROADS OR CURB SIDE

**CADASTRE NUMBER**

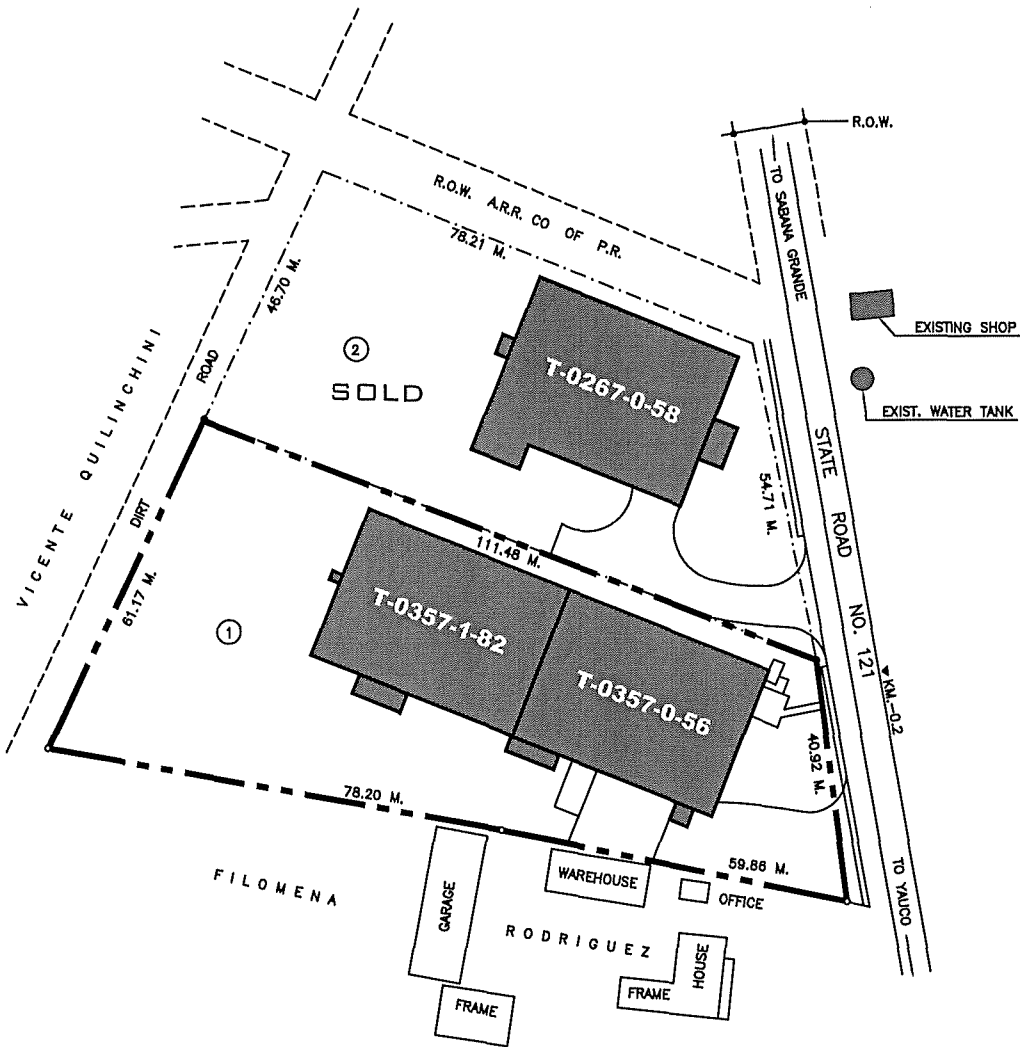
MUNICIPALITY	MAP		BLOCK	PARCEL
	1:10,000	1:1,000		
59	407	000	8	02

SCALE NOT TO SCALE REV. DATE Agosto - 2021  
DRAW DATE JUL - 20 - 1981 ZONING I - 1



**MUNICIPALITY OF SABANA GRANDE  
URBAN ZONE**

**L-941-0-52-00**



LOT NO.	AREA SQ. MTS.	AREA CUERDAS	BLDG. NO.	BLDG. AREA SQ. FEET	GENERAL INFORMATION
1	6,092.11	1,5500	T-0357-0-56	11,498.00	VACANTE
			T-0357-1-82	11,368.00	VACANTE
2	4,380.81	1,1146	T-0267-0-58	11,670.50	SOLD-MUNICIPALITY OF SABANA GRANDE 10/22/03

**LEGEND:**  
 - - - - - LOT LIMIT  
 - . . . . . PRIDCO PROPERTY LIMIT  
 ———— BUILDING  
 ———— ROADS OR CURB SIDE

SCALE NOT TO SCALE REV. DATE Enero - 2022  
 DRAW DATE OCT - 08 - 1959 ZONING I - 1

CADASTRE NUMBER				
MUNICIPALITY	MAP		BLOCK	PARCEL
	1:10,000	1:1,000		
58	335	057	068	00

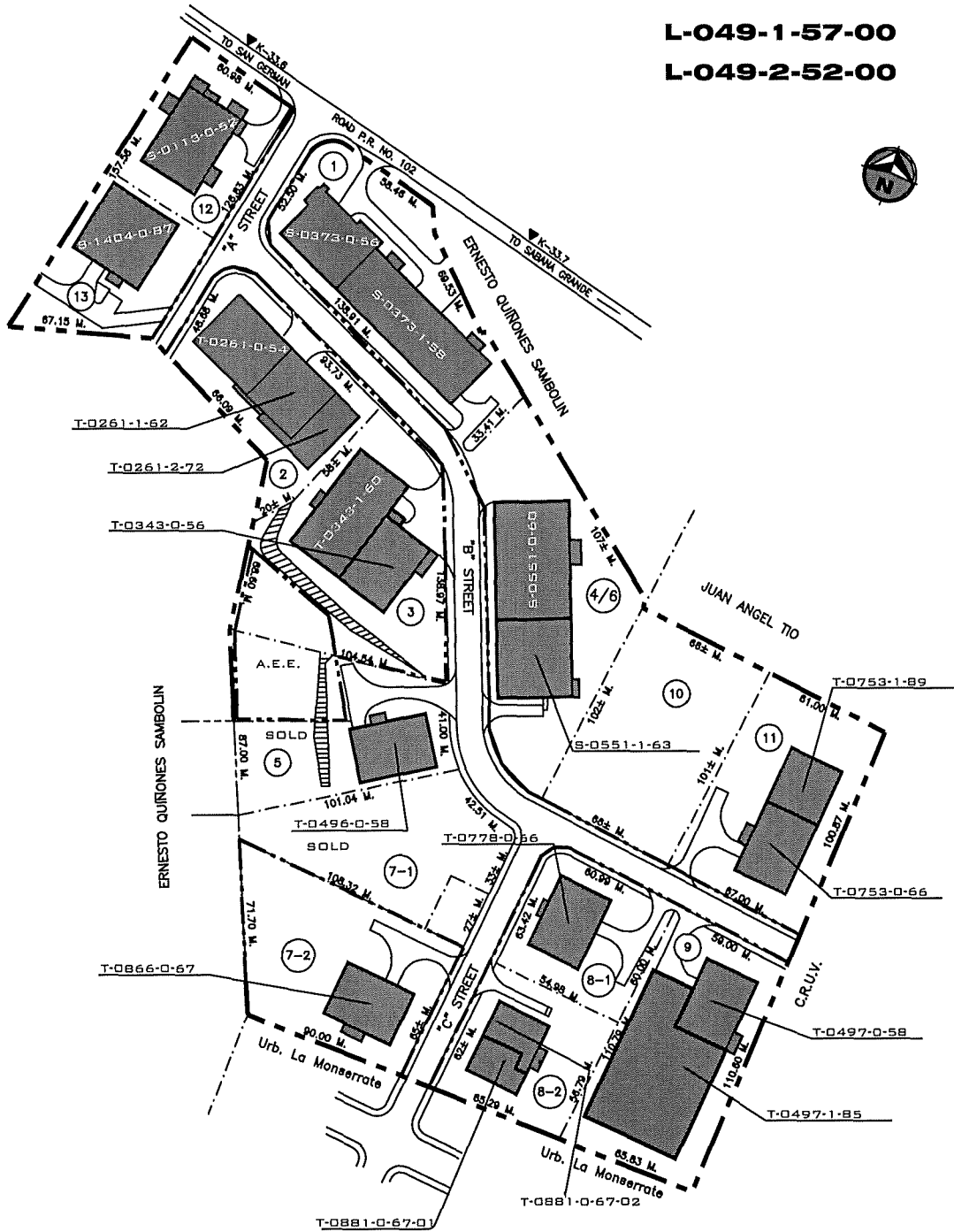


**MUNICIPALITY OF SAN GERMAN  
RETIRO WARD**

**L-049-0-55-00**

**L-049-1-57-00**

**L-049-2-52-00**



MUNICIPALITY	MAP		BLOCK	PARCEL
	1:10,000	1:1,000		
56	334	046	142-145	00

SCALE NOT TO SCALE REV. DATE Febrero - 2021  
 DRAW DATE FEB-03-1978 ZONING I - 1



**MUNICIPALITY OF SAN GERMAN  
RETIRO WARD**


**L-049-0-55-00**

**L-049-1-57-00**

**L-049-2-52-00**

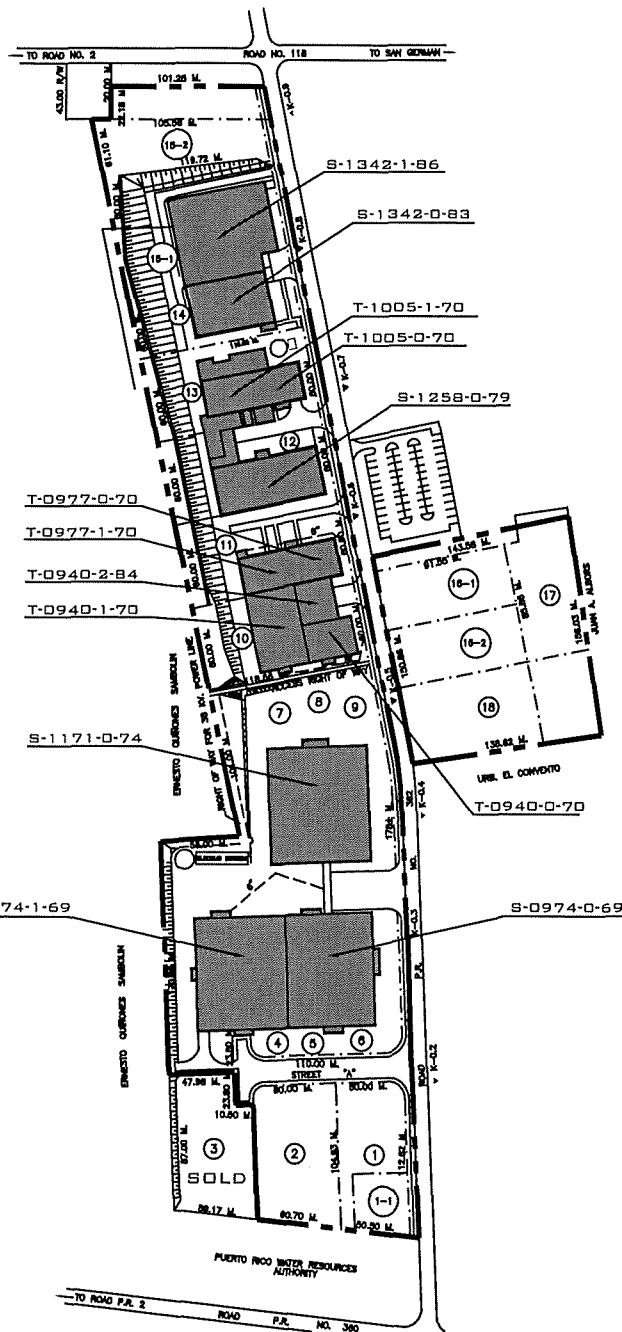
LOT NO.	AREA SQ. MTS.	AREA CUERDAS	BLDG. NO.	BLDG. AREA SQ. FEET	GENERAL INFORMATION
1	7,318.78	1.8621	S-0373-0-56-00	11,457.50	VACANTE
			S-0373-1-58-00	23,462.68	VACANTE
2	4,666.55	1.1873	T-0261-0-54-00	11,497.67	WALLACE INT. DE PR
			T-0261-1-62-00	8,535.11	WALLACE INT. DE PR
			T-0261-2-72-00	6,492.97	WALLACE INT. DE PR
3 *	8,747.48	2.2256	T-0343-0-56-00	11,478.08	WALLACE INT. DE PR
			T-0343-1-60-00	16,768.34	WALLACE INT. DE PR
4/6	8,253.83	2.1000	S-0551-0-60-00	22,523.79	VACANTE
			S-0551-1-63-00	15,368.00	VACANTE
5 *	6,367.24	1.6200	T-0496-0-58-00	11,459.48	SOLD 24 FEB 2012 MUNIC. SAN GERMAN
7-1	5,497.83	1.3988			SOLD 24 FEB 2012 MUNIC. SAN GERMAN
7-2	5,753.31	1.4638	T-0866-0-67-00	11,335.00	Crosstraining Running Events, Inc.
8-1	3,850.55	0.9288	T-0778-0-66-00	11,497.43	PACE ANALYTICAL, INC.
8-2	3,774.35	0.9603	T-0881-0-67-01	5,919.13	PACE ANALYTICAL, INC.
			T-0881-0-67-02	5,718.54	PACE ANALYTICAL, INC.
9	7,231.92	1.8400	T-0497-0-58-00	11,461.14	VACANTE
			T-0497-1-85-00	39,338.03	VACANTE
10	6,288.63	1.6000			
11	6,288.63	1.6000	T-0753-0-66-00	11,334.94	VACANTE
			T-0753-1-89-00	13,645.83	VACANTE
12	4,480.65	1.1400	S-0113-0-52-00	16,943.15	CARIBBEAN LUMBER & HARDWARE
13	4,166.21	1.0600	S-1404-0-87-00	15,124.44	CARIBBEAN LUMBER & HARDWARE


\* ENERGY ELECTRIC STATION

<b>LEGEND:</b> - - - - - LOT LIMIT ■ ■ ■ ■ ■ PRIDCO PROPERTY LIMIT ——— BUILDING ——— ROADS OR CURB SIDE	<b>CADASTRE NUMBER</b>				
	MUNICIPALITY	MAP		BLOCK	PARCEL
	56	1:10,000	1:1,000	142-145	00
SCALE <u>NOT TO SCALE</u> REV. DATE <u>Febrero - 2021</u> DRAW DATE <u>FEB-03-1978</u> ZONING <u>I-1</u>	 <b>PRIDCO</b> <small>PURTO RICO INDUSTRIAL DEVELOPMENT COMPANY</small>				

**MUNICIPALITY OF SAN GERMAN  
GAIN ALTO IND. PARK**

**L-264-0-63-00**



LEGEND:	CADASTRE NUMBER				
	MUNICIPALITY	MAP		BLOCK	PARCEL
<p>--- LOT LIMIT</p> <p>--- PRIDCO PROPERTY LIMIT</p> <p>■ BUILDING</p> <p>— ROADS OR CURB SIDE</p>	56	334	000	3	00
<p>SCALE <u>NOT TO SCALE</u> REV. DATE <u>Enero - 2021</u></p> <p>DRAW DATE <u>XXX, 00, 1900</u> ZONING <u>I-1</u></p>	 <p><b>PRIDCO</b> PUERTO RICO INDUSTRIAL DEVELOPMENT COMPANY</p>				

**MUNICIPALITY OF SAN GERMAN**  
**CAIN ALTO IND. PARK**

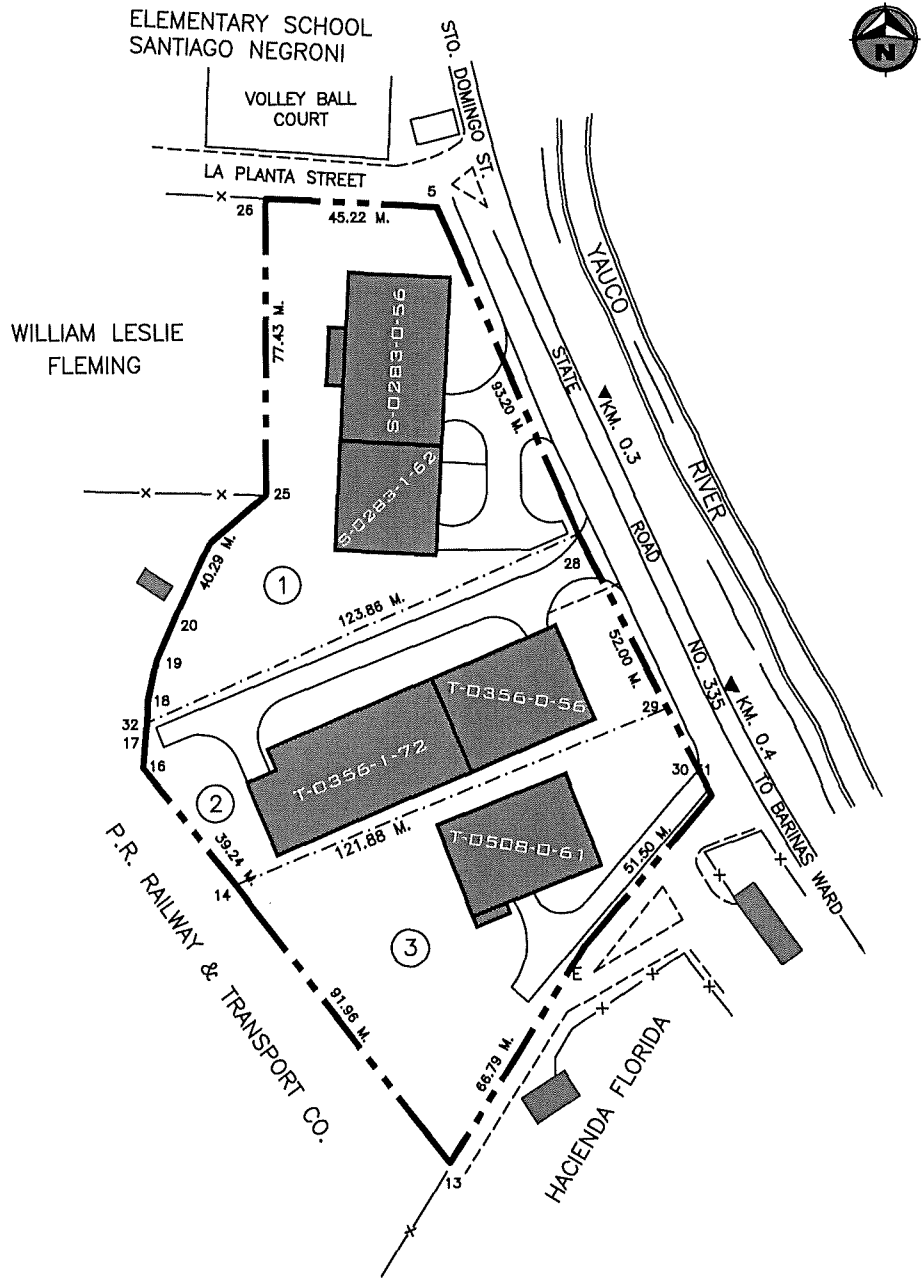
**L-264-0-63-00**

LOT NO.	AREA SQ. MTS.	AREA CUERDAS	BLDG. NO.	BLDG. AREA SQ. FEET	GENERAL INFORMATION
1	3,423.94	0.8712			
1-1	2,000.00	0.5088			AUT. DE ENERGIA ELECTRICA
2	5,974.20	1.5200			AUT. DE ENERGIA ELECTRICA
3	5,699.07	1.4500			SOLD- A.E.E.- 6/28/91
4	9,590.16	2.4400	S-0974-0-69-00	59,447.88	VACANTE
5	5,974.20	1.5200	S-0974-1-69-00	58,418.38	VACANTE
6	4,952.29	1.2600			
7	6,681.67	1.7000			Softex Products, Inc. PR
8	6,445.84	1.6400	S-1171-0-74-00	67,446.64	Softex Products, Inc. PR
9	6,013.50	1.5292			Softex Products, Inc. PR
10	7,114.01	1.8100	T-0940-0-70-00	11,334.94	Blo Green Sciences, LLC.
			T-0940-1-70-00	22,216.82	Blo Green Sciences, LLC.
			T-0940-2-84-00	7,442.45	Blo Green Sciences, LLC.
11	7,114.01	1.8100	T-0977-0-70-00	11,334.94	Blo Green Sciences, LLC.
			T-0977-1-70-00	11,329.71	Blo Green Sciences, LLC.
12	7,114.01	1.8100	S-1258-0-79-00	34,596.07	Blo Green Sciences, LLC.
13	7,114.01	1.8100	T-1005-0-70-00	11,335.68	Blo Green Sciences, LLC.
			T-1005-1-70-00	11,390.45	Blo Green Sciences, LLC.
14	7,114.01	1.8100	S-1342-0-83-00	23,044.09	Blo Green Sciences, LLC.
15-1	7,150.56	1.8193	S-1342-1-86-00	49,332.76	Blo Green Sciences, LLC.
15-2	5,498.62	1.3990			CORDIS LLC
16-1	3,930.3956	1.0000			CORDIS LLC
16-2	3,930.3956	1.0000			CORDIS LLC
17	7,153.31	1.8200			CORDIS LLC
18	7,117.00	1.8108			CORDIS LLC

<b>LEGEND:</b> - - - - - LOT LIMIT ■ ■ ■ ■ ■ PRIDCO PROPERTY LIMIT _____ BUILDING _____ ROADS OR CURB SIDE	<b>CADASTRE NUMBER</b>				
	MUNICIPALITY	MAP		BLOCK	PARCEL
	56	1:10,000	1:1,000	3	00
SCALE <u>NOT TO SCALE</u> REV. DATE <u>Enero - 2021</u> DRAW DATE <u>XXX. 00, 1900</u> ZONING <u>I - 1</u>					

**MUNICIPALITY OF YAUCO  
URBAN ZONE**

**L-063-0-56-00**



LOT NO.	AREA SQ. MTS.	AREA CUERDAS	BLOG. NO.	BLDG. AREA SQ. FEET	GENERAL INFORMATION
1	8,010.14	2.0380	S-0283-0-56-00	14,524.15	VACANTE
			S-0283-1-62-00	8,431.75	VACANTE
2	6,574.78	1.6728	T-0356-0-56-00	11,447.44	VACANTE
			T-0356-1-72-00	11,864.40	VACANTE
3	6,600.31	1.6793	T-0508-0-61-00	11,452.07	VACANTE

**LEGEND:**  
 - - - - - LOT LIMIT  
 - - - - - PRIDCO PROPERTY LIMIT  
 - - - - - BUILDING  
 - - - - - ROADS OR CURB SIDE

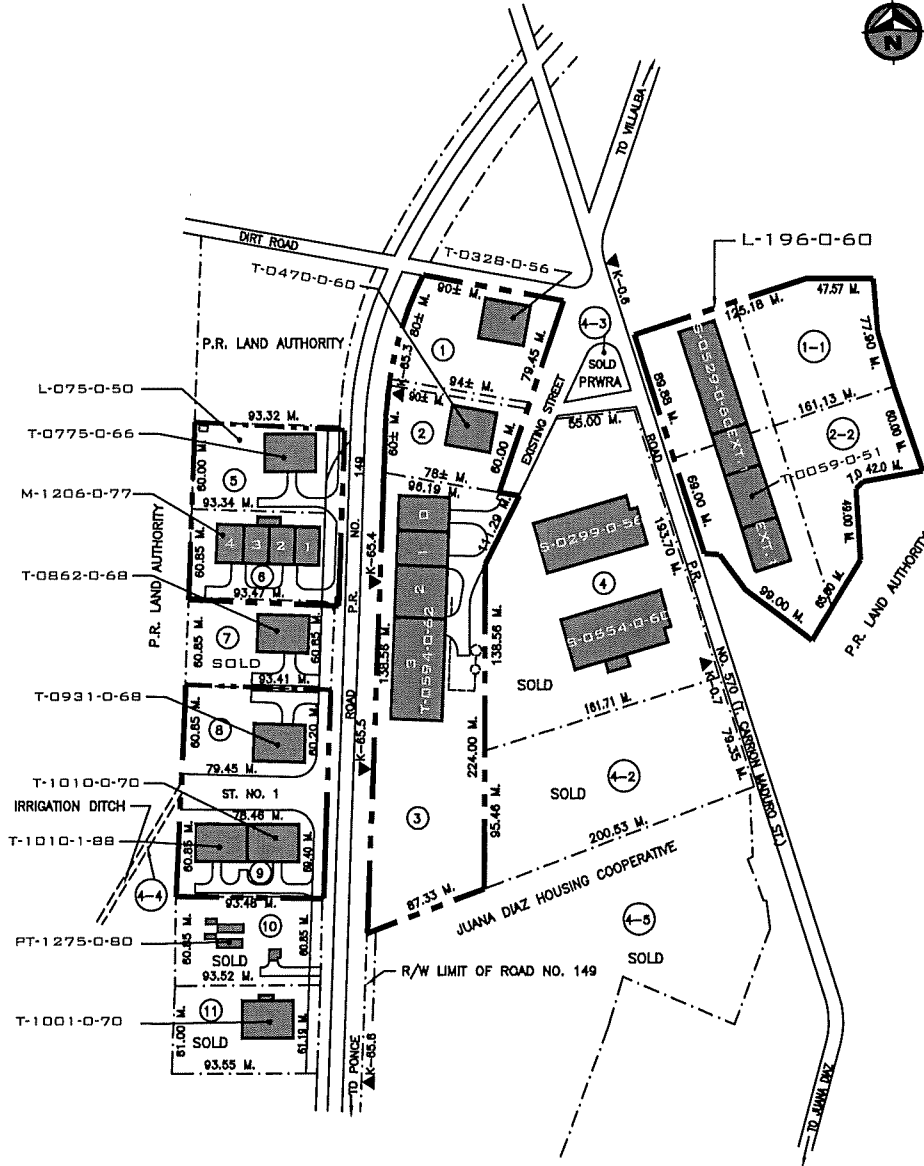
SCALE NOT TO SCALE REV. DATE Agosto - 2021  
 DRAW DATE JAN - 14 - 1957 ZONING I - 1


CADASTRE NUMBER				
MUNICIPALITY	MAP		BLOCK	PARCEL
	1:10,000	1:1,000		
60	361	095	103	



# **RUTA #8**

(Mapas)



LEGEND:	CADASTRE NUMBER				
	MUNICIPALITY	MAP		BLOCK	PARCEL
		1:10,000	1:1,000		
<p>--- LOT LIMIT</p> <p>--- PRIDCO PROPERTY LIMIT</p> <p>■ BUILDING</p> <p>— ROADS OR CURB SIDE</p>	64	366	009-019	5	0
<p>SCALE NOT SCALE      REV. DATE Febrero - 2022</p> <p>DRAW DATE FEB - 03 - 1988      ZONING I - 1</p>	 <p><b>PRIDCO</b> PUERTO RICO INDUSTRIAL DEVELOPMENT COMPANY</p>				

**MUNICIPALITY OF JUANA DIAZ  
URBAN ZONE**

**L-075-0-50-00**

**L-196-0-60-00**

**L-075-0-50**

LOT NO.	AREA SQ. MTS.	AREA CUERDAS	BLDG. NO.	BLDG. AREA SQ. FEET	GENERAL INFORMATION
1	7,625.36	1.9401	T-0328-0-56	11,473.38	Global Manufacturing Corp. OCULAR SCIENCES CARIBBEAN
1-1	128.130	0.0326			SOLD- OBRAS PUBLICAS - 3/8/83
1-2	241.03	0.0613			R/W IRRIGATION DITCH
2	5,142.92	1.3085	T-0470-0-60	11,483.26	VACANTE
3	23,673.90	6.0233	T-0594-0-62	11,470.54	JOHN DEWEY COLLEGE
			T-0594-1-64	7,319.88	JOHN DEWEY COLLEGE
			T-0594-2-65	15,044.17	JOHN DEWEY COLLEGE
			T-0594-3-70	29,750.20	JOHN DEWEY COLLEGE
4	24,844.75	6.2703	S-0299-0-56	31,334.00	SOLD-G.E. WIIRING DEVICES- 12/30/87
			S-0554-0-60	30,578.00	SOLD-G.E. WIIRING DEVICES- 12/30/87
4-2	15,507.76	3.9456			SOLD-G.E. WIIRING DEVICES- 12/30/87
4-3	1,414.35	0.3599			SOLD-G.E. WIIRING DEVICES- 12/30/87
4-4	347.99	0.0885			R/W IRRIGATION DITCH
4-5	57,502.80	14.6303			SOLD-COOP. HOGARES JACAGUA- 9/22/61
5	5,636.18	1.4340	T-0775-0-66	11,334.94	CARIBBEAN LUMBER AND HARDWARE
6	5,679.42	1.4450	M-1206-0-77-01	5,490.64	GLOBAL MANUFACTURING, CORP.
			M-1206-0-77-02	5,430.00	GLOBAL MANUFACTURING, CORP.
			M-1206-0-77-03	5,430.00	GLOBAL MANUFACTURING CORP.
			M-1206-0-77-04	5,452.63	GLOBAL MANUFACTURING, CORP.
7	5,679.42	1.4450	T-0862-0-68	11,334.94	SOLD- ARON CORP. - 6/4/99
8	5,636.18	1.4340	T-0931-0-68	11,257.31	Tower Cabinets, Inc.
9	5,636.18	1.4340	T-1010-0-70	11,505.00	Centro Medico Salinas, Inc.
			T-1010-1-88	11,286.50	Centro Medico Salinas, Inc.
10	5,687.28	1.4470	T-1275-0-80		SOLD-EDGARDO VARGAS & VICTORIA SANTIAGO.- 3/15/02
11	5,719.19	1.4550	T-1001-0-70	11,400.63	SOLD-JOSE A. MARTINEZ & ROSA E. PEREZ- 6/8/98

**L-196-0-60**

VACANTE

LOT NO.	AREA SQ. MTS.	AREA CUERDAS	BLDG. NO.	BLDG. AREA SQ. FEET	GENERAL INFORMATION
1-1	14,469.75	3.6815	S-0529-0-60	22,740.54	PROBLEMAS DE INFRAESTRUCTURA VACANTE
			S-0529-1-78	17,995.42	PROBLEMAS DE INFRAESTRUCTURA VACANTE
2-2	15,721.58	4.0	T-0059-0-51	12,469.50	PROBLEMAS DE INFRAESTRUCTURA VACANTE
			T-0059-1-56	11,302.39	PROBLEMAS DE INFRAESTRUCTURA VACANTE

**LEGEND:**

- LOT LIMIT
- PRIDCO PROPERTY LIMIT
- BUILDING
- ROADS OR CURB SIDE

**CADASTRE NUMBER**

MUNICIPALITY	MAP		BLOCK	PARCEL
	1:10,000	1:1,000		
64	366	009-019	5	0

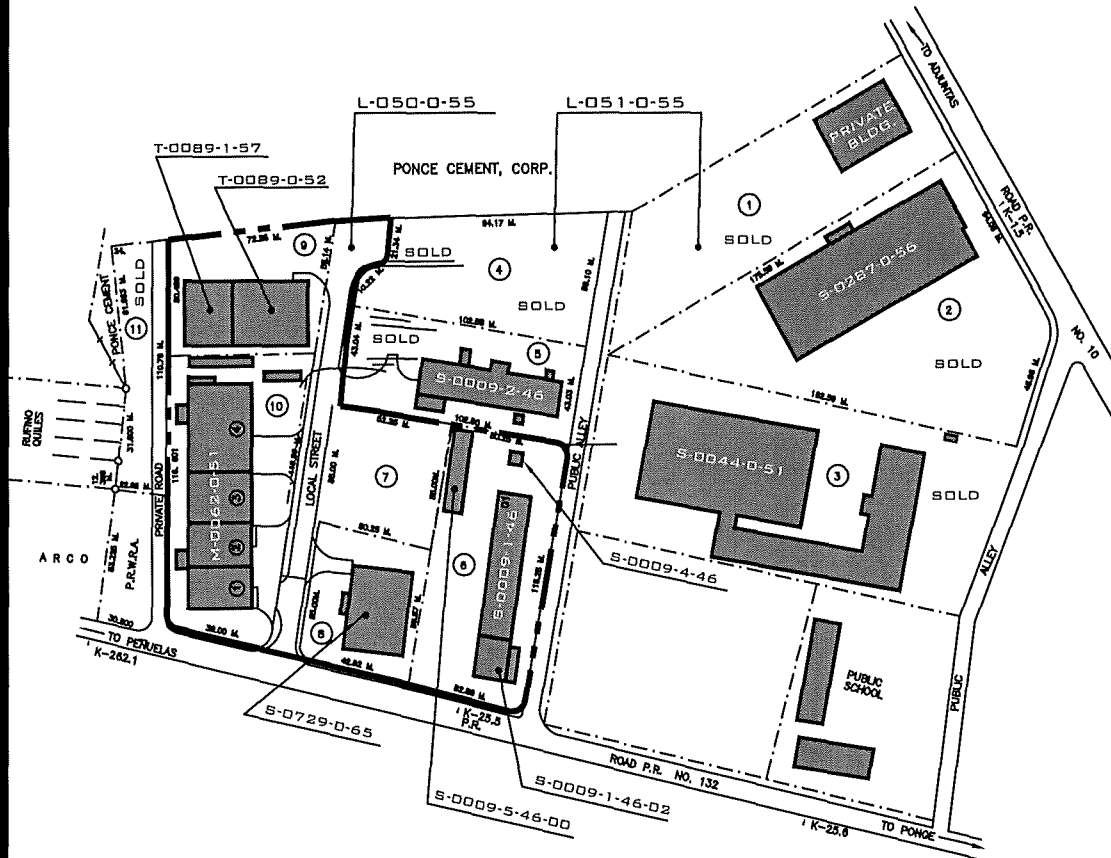
SCALE NOT TO SCALE REV. DATE Febrero - 2022  
DRAW DATE FEB - 03 - 1986 ZONING I - 1



**MUNICIPALITY OF PONCE  
CANAS INDUSTRIAL SUBDIVISION**

**L-050-0-55-00**

**L-051-0-55-00**



**LEGEND:**

	LOT LIMIT
	PRIDCO PROPERTY LIMIT
	BUILDING
	ROADS OR CURB SIDE

CADASTRE NUMBER				
MUNICIPALITY	MAP		BLOCK	PARCEL
	1:10,000	1:1,000		
63	388	058-059	9-10	0

SCALE NOT TO SCALE    REV. DATE Febrero - 2022  
DRAW DATE AUG/00/1964    ZONING I-1




**MUNICIPALITY OF PONCE  
CANAS INDUSTRIAL SUBDIVISION**

**L-050-0-55-00**

**L-051-0-55-00**

4      4,716.47      1.2000      PONCE CEMENT, CORP.

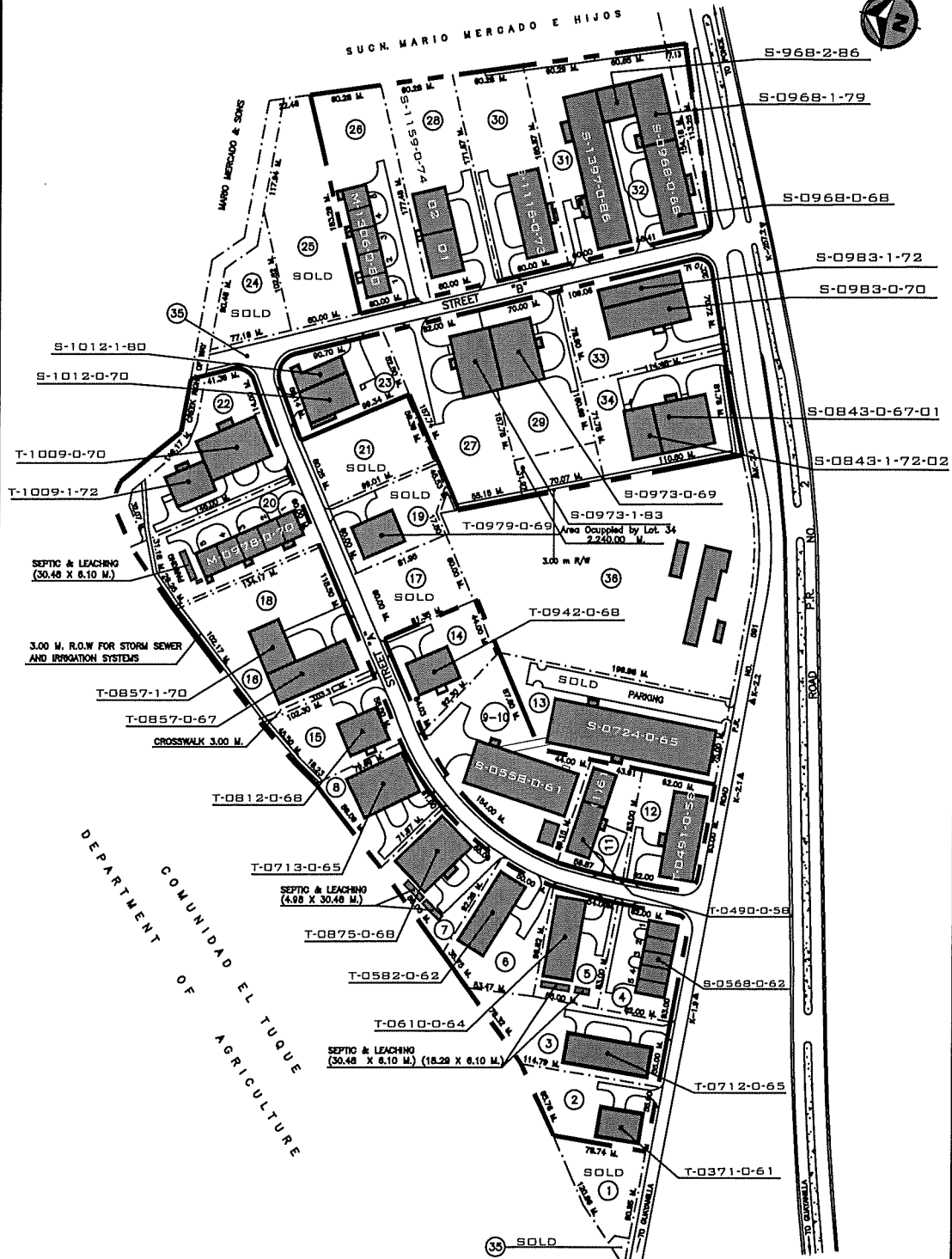
LOT NO.	AREA SQ. MTB.	AREA CUERDAS	BLOG. NO.	BLDG. AREA SQ. FEET	GENERAL INFORMATION
1	7,860.79	2.0000			SOLD-JAIME SALICRUP, EMILIO VENEGA-7-JUNIO-1957
2	12,414.54	3.1586	S-0287-0-56	37,340.00	SOLD-BRISTOL SHOE CORP. 9-ABRIL-1968
3	13,324.04	3.3900	S-0044-0-51	32,192.00	SOLD-MILLS-1- NOV.-1952
4	4,716.47	1.2000			SOLD-2 DE JULIO DE 2018
5	4,402.04	1.1200	S-0009-2-46-	12,647.14	SOLD-HULA PROPERTIES, INC. 2 DE JULIO DE 2018
6	6,052.80	1.5400	S-0009-1-46-01	3,148.07	AUTOMECA TECHNICAL COLLEGE
			S-0009-1-46-02	10,246.80	AUTOMECA TECHNICAL COLLEGE
			S-0009-4-46	458.82	AUTOMECA TECHNICAL COLLEGE
			S-0009-5-46	3,545.76	AUTOMECA TECHNICAL COLLEGE
7	2,763.75	0.7032			
8	2,809.83	0.7149	S-0729-0-65	11,549.93	AUTOMECA TECHNICAL COLLEGE
9	3,655.26	0.9300	T-0089-0-52	11,853.75	PONCE FOOD WAREHOUSE
			T-0089-1-57	4,887.00	PONCE FOOD WAREHOUSE
10	6,642.36	1.6900	M-0082-0-51-01	6,018.00	AUTO EJES, INC.
			M-0082-0-51-02	5,356.11	LOPMG, LLC
			M-0082-0-51-03	6,518.00	PROPIEDAD con PROBLEMAS VACANTE
			M-0082-0-51-04	11,555.00	24 DISTRIBUTORS, INC.
11	2,161.71	0.5500			SOLD-PUERTO RICO CEMENT

<b>LEGEND:</b> - - - - - LOT LIMIT ■ ■ ■ ■ ■ PRIDCO PROPERTY LIMIT ——— BUILDING ——— ROADS OR CURB SIDE	<b>CADASTRE NUMBER</b>				
	MUNICIPALITY	MAP		BLOCK	PARCEL
	63	1:10,000	1:1,000	9-10	0
SCALE <u>NOT TO SCALE</u> REV. DATE <u>Febrero - 2022</u> DRAW DATE <u>AUG/00/1984</u> ZONING <u>I - 1</u>	 <b>PRIDCO</b> <small>PUERTO RICO INDUSTRIAL DEVELOPMENT COMPANY</small>				

**MUNICIPALITY OF PONCE**  
**PONCE WEST INDUSTRIAL SUBDIVISION**

**L-080-0-57-00**

**L-080-1-64-00**



**LEGEND:**

- LOT LIMIT
- PRIDCO PROPERTY LIMIT
- BUILDING
- ROADS OR CURB SIDE

**CADASTRE NUMBER**

MUNICIPALITY	MAP		BLOCK	PARCEL
	1:10,000	1:1,000		
63	411	000	3	000

SCALE NOT TO SCALE REV. DATE Febrero - 2022  
 DRAW DATE OCT - 28 - 1981 ZONING DI.1 (IL - 1)



**MUNICIPALITY OF PONCE  
PONCE WEST INDUSTRIAL SUBDIVISION**

**L-080-0-57-00**

**L-080-1-64-00**

LOT NO.	AREA SQ. MTS.	AREA CUERDAS	BLDG. NO.	BLDG. AREA SQ. FEET	GENERAL INFORMATION
1	3,744.00	0.9526			SOLD-INDUSTRIAL PRECISION SHOP - 8/15/83
2	5,323.72	1.3545	T-0371-0-61	11,459.08	Productos del Alto, Inc.
3	7,830.13	1.9922	T-0712-0-65	22,539.59	VACANTE
4	5,763.92	1.4665	S-0568-0-62-01	3,284.55	PRINT PLUS CORP.
			S-0568-0-62-02	3,222.99	Evoluzione Group, LLC.
			S-0568-0-62-03	3,222.99	FASTENAL COMP. PROPERTY ADM.
			S-0568-0-62-04	3,222.99	Triple J. Corp.
			S-0568-0-62-05	3,248.55	PRINT SOLUTIONS CORP.
5	5,137.42	1.3071	T-0610-0-64	22,735.88	PROBLEMAS DE INFRAESTRUCTURA VACANTE
6	6,755.56	1.7188	T-0582-0-62	22,733.74	SULTANA SCRENNIS ALUMINUM SALES, INC.
7	5,960.05	1.5184	T-0875-0-68	22,445.00	VACANTE
8	5,467.18	1.3910	T-0713-0-65	22,636.89	DEPT. DE EDUCACION
9 / 10	11,225.20	2.8560	S-0558-0-61	39,203.28	DEPT. DE EDUCACION
11	4,722.37	1.2015	T-0490-0-58	11,174.88	MED CONNECTION LLC
			T-0490-1-58	6,849.62	MED CONNECTION LLC
11-1	1,000.00	0.2544			
12	5,767.85	1.4675	T-0491-0-58	22,514.30	VACANTE
13	13,124.77	3.3393	S-0724-0-85	58,107.74	SOLD- STORAGE TECHN. CORP. DE PUERTO RICO - 6/30/81
14	5,378.35	1.3684	T-0942-0-68	11,276.84	VACANTE
15	5,370.09	1.3663	T-0812-0-68	11,390.15	LOS MUCHACHOS BAKERY
16	8,759.26	2.2285	T-0857-0-67	22,540.00	VACANTE
			T-0857-1-70	11,127.00	VACANTE
17	4,898.45	1.2463			SOLD- FW - PR 11 LTIMITED - 5/14/92
18	5,330.81	1.3563			Misolel Corp.
19	5,669.98	1.4428	T-0979-0-69	11,335.00	SOLD- BIO DINAMIC CARIBBEAN - 12/6/73
20	8,295.88	2.1107	M-0978-0-70-01	4,400.09	GUARDMAX CORPORATION
			M-0978-0-70-02	4,359.59	COD CONTRACT CORP
			M-0978-0-70-03	4,359.59	LUMBER TITO CORP.
			M-0978-0-70-04	4,359.59	N&D Products, LLC
			M-0978-0-70-05	4,395.59	Yemi, LLC
21	5,934.89	1.5100			
22	9,313.07	2.3695	T-1009-0-70	22,470.62	Island Boys, LLC.
			T-1009-1-72	11,782.75	Island Boys, LLC.
23	5,812.26	1.4788	S-1012-0-70	11,265.30	ENERGY & POWER ENGINEERING SERVICES, INC.
			S-1012-1-80	7,281.26	ENERGY & POWER ENGINEERING SERVICES, INC.
24	3,635.61	0.9250			SOLD- AIREKO SHEET METAL
25	9,553.21	2.4306			SOLD- PR AIREKO, INC. - 6/27/74
26	10,822.73	2.7536	M-1306-0-80-01	4,461.79	GFR MEDIA, LLC
			M-1306-0-80-02	4,427.29	VACANTE
			M-1306-0-80-03	4,427.29	Puertas del Caribe, LLC
			M-1306-0-80-04	4,427.29	PONCE SAILING CENTER
			M-1306-0-80-05	4,461.79	BES ENTERPRISES, INC.
27	10,720.46	2.7275	S-0973-1-83	22,328.80	VACANTE

L-080-0-57

L-080-1-64

Puertas del Caribe, LLC

**LEGEND:**

- LOT LIMIT
- PRIDCO PROPERTY LIMIT
- BUILDING
- ROADS OR CURB SIDE

**CADASTRE NUMBER**

MUNICIPALITY	MAP		BLOCK	PARCEL
	1:10,000	1:1,000		
63	411	000	3	000

SCALE NOT TO SCALE REV. DATE Febrero - 2022  
DRAW DATE OCT - 28 - 1981 ZONNING DI.1 (IL - 1)




**MUNICIPALITY OF PONCE  
PONCE WEST INDUSTRIAL SUBDIVISION**

**L-080-0-57-00**

**L-080-1-64-00**

L-080-1-64

LOT NO.	AREA SQ. MTS.	AREA CUERDAS	BLDG. NO.	BLDG. AREA SQ. FEET	GENERAL INFORMATION
28	9,504.87	2.4183	S-1159-0-74-01	11,764.11	PURE MED CORP.
			S-1159-0-74-02	12,054.31	PURE MED CORP.
29	8,906.04	2.2659	S-0973-0-69	22,229.53	VACANTE
			S-0973-1-83	22,328.80	VACANTE
30	10,126.27	2.5764	S-1116-0-73	25,878.75	Campolor, Inc.
31	9,778.43	2.4879	S-1397-0-86	39,693.40	Best Buds, LLC.
32	9,344.51	2.3775	S-0968-0-88	22,501.01	Best Buds, LLC.
			S-0968-1-79	16,822.44	Best Buds, LLC.
			S-0968-2-86	8,160.30	Best Buds, LLC.
33	9,908.18	2.5204	S-0983-0-70	23,792.18	VACANTE
			S-0983-1-72	10,784.75	VACANTE
34	11,441.38	2.9110	S-0843-0-67-01	23,355.09	VACANTE
			S-0843-1-72-02	9,847.40	VACANTE
35	450.03	0.1145			STREET
36	37,106.86	9.4410			SOLD- INSULDYNE CORP. - 12/16/57
37	200.05	0.0509			SOLD- AQUEDUCT & SEWER AUTHORITY- 6/12/80

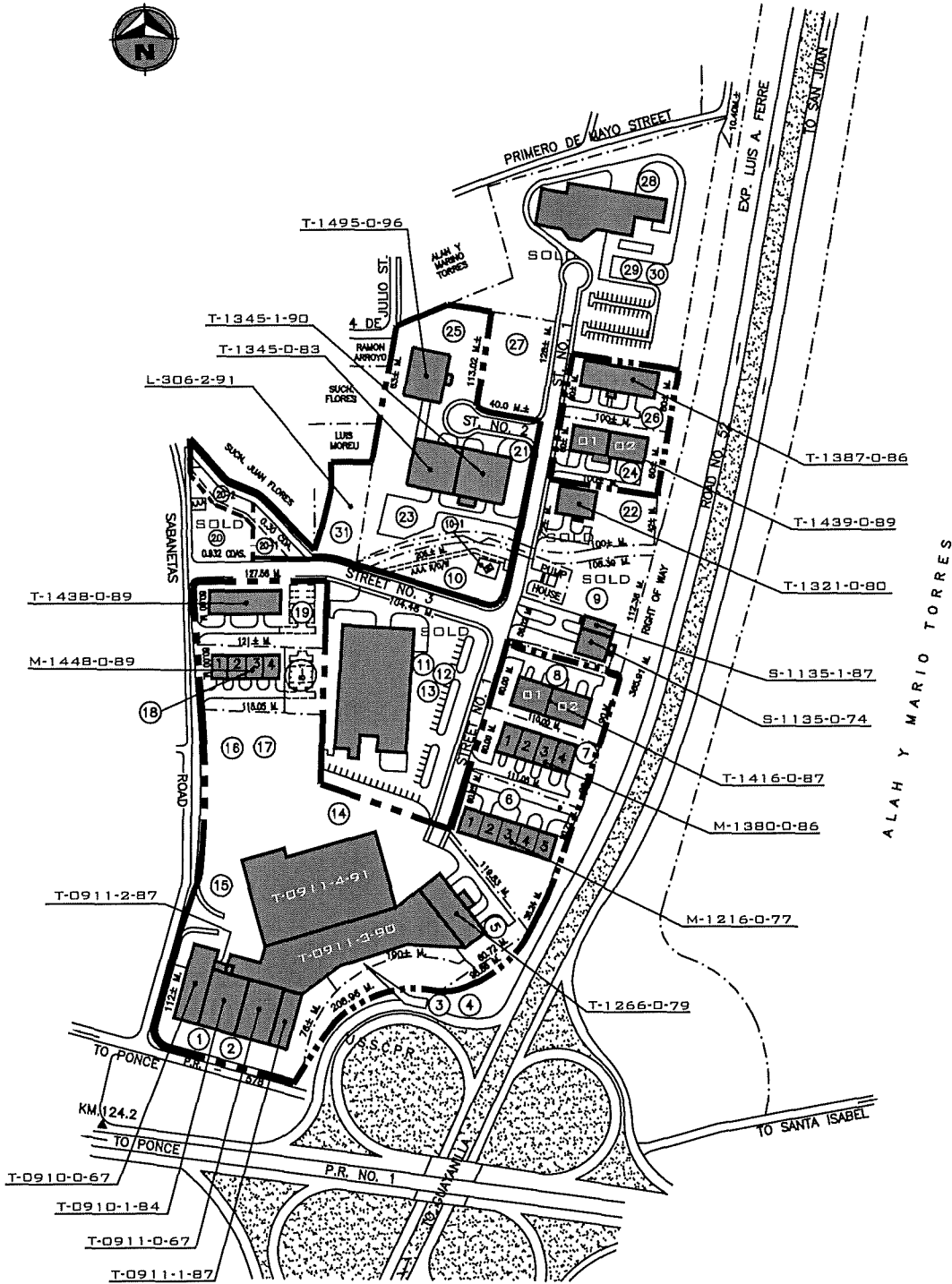
<b>LEGEND:</b> - - - - - LOT LIMIT ■ ■ ■ ■ ■ PRIDCO PROPERTY LIMIT ——— BUILDING ——— ROADS OR CURB SIDE	<b>CADASTRE NUMBER</b>				
	MUNICIPALITY	MAP		BLOCK	PARCEL
	63	1:10,000 411	1:1,000 000	3	000
SCALE <u>NOT TO SCALE</u> REV. DATE <u>Febrero - 2022</u> DRAW DATE <u>OCT - 28 - 1981</u> ZONING <u>DI.1 (IL - 1)</u>	 <b>PRIDCO</b> <small>PONCE WEST INDUSTRIAL DEVELOPMENT COMPANY</small>				

**MUNICIPALITY OF PONCE**  
**SABANETAS INDUSTRIAL SUBDIVISION**

**L-306-0-66-00**

**L-306-1-72-00**

**L-306-2-91-00**



**LEGEND:**

- LOT LIMIT
- PRIDCO PROPERTY LIMIT
- BUILDING
- ROADS OR CURB SIDE

**CADASTRE NUMBER**

MUNICIPALITY	MAP		BLOCK	PARCEL
	1:10,000	1:1,000		
63	389	057-067	006	000

SCALE NOT TO SCALE    REV. DATE Febrero - 2022  
 DRAW DATE MAY - 21 - 1975    ZONING D1.1 (I-L)



**MUNICIPALITY OF PONCE**  
**SABANETAS INDUSTRIAL SUBDIVISION**

**L-306-0-66-00**

**L-306-1-72-00**


**L-306-2-91-00**

LOT NO.	AREA SQ. MTS.	AREA QUERDAS	BLDG. NO.	BLDG. AREA SQ. FEET	GENERAL INFORMATION
1/2	34,575.67	8.7969	T-0910-0-87	22,844.22	MEDTRONIC
3/4/5			T-0910-1-84	18,784.38	MEDTRONIC
			T-0911-0-87	21,936.32	MEDTRONIC
			T-0911-1-87	10,829.83	MEDTRONIC
			T-0911-2-87	3,432.00	MEDTRONIC
			T-0911-3-90	94,335.81	MEDTRONIC
			T-1266-0-79	23,102.84	MEDTRONIC
6	6,408.54	1.83	M-1216-0-77-01	4,380.53	PHASOR ENGINEERING
			M-1216-0-77-02	4,362.44	PHASOR ENGINEERING, INC.
			M-1216-0-77-03	4,362.31	VANGUARD CARIBE, LLC
			M-1216-0-77-04	4,362.44	ELSON, JUAN TORRES SUCESOR, INC.
			M-1216-0-77-05	4,379.69	SEÑORIAL BREWING CORP.
7	6,760.28	1.72	M-1380-0-86-01	5,775.65	ALTOL CHEMICAL ENV. LAB, INC.
			M-1380-0-86-02	5,775.65	ALTOL CHEMICAL ENV. LAB, INC.
			M-1380-0-86-03	5,775.65	ALTOL FOODS & DRINKS, INC.
			M-1380-0-86-04	5,758.82	ARTISOFT LABORATORIES, LLC
8	6,563.76	1.67	T-1416-0-87-01	11,395.44	VACANTE
			T-1416-0-87-02	11,260.74	TRANS TECH WASTE & RECYCLING
9	10,285.80	2.61	S-1135-0-74	11,439.68	Southern Pathology Services SOLD - 2010
			S-1135-1-87	7,200.00	Southern Pathology Services SOLD - 2010
10	8,995.94	2.2888			(LOT WITH PUMP HOUSE) RIGHT OF WAY
10-1	397.70	0.1011			GTP Towers, LLC.
11	9,197.12	2.34			SOLD-PRIME COMPUTER, NC.-11/20/80
12	8,175.22	2.08			SOLD-PRIME COMPUTER, INC.-11/20/80
13	7,192.62	1.83			SOLD-PRIME COMPUTER, INC.-11/20/80
14/15	27,905.79	7.0999	T-0911-4-91	115,787.00	MEDTRONIC
16/17					MEDTRONIC - Parking
16-1	924.03	0.2351			TO BE CEDED - AAA
18	5,239.5775	1.3331	M-1448-0-89-01	5,768.26	COD Contract Corp.
			M-1448-0-89-02	5,745.63	PRIME JANITORIAL
			M-1448-0-89-03	5,745.63	PRIME JANITORIAL
			M-1448-0-89-04	5,768.26	Advan. Med. Adm. Support Corp.
18-1	1,901.6084	0.4838			VACANTE
19	7,546.35	1.92	T-1438-0-89	22,656.20	PJ ROSALY ENTERPRISES, INC. h/n/c ISLANDWIDE EXPRESS
20	3,663.35	0.932			SOLD-MR. JOAQUIN JIMENEZ & WIFE - 8/4/03
	150.00	0.04			PUMP STATION-AAA
20-1					DTPW
20-2	1,197.36	0.30			
21/23	18,141.74	4.10	T-1345-0-83	45,811.02	UNIVERSIDAD INTERAMERICANA DE PR-RECINTO PONCE
			T-1345-1-90	22,433.68	UNIVERSIDAD INTERAMERICANA DE PR-RECINTO PONCE
22 (U)	6,421.08	1.63	T-1321-0-80	11,457.10	SOLD- JUNE , INC. - 7/31/88
24 (U)	5,945.11	1.51	T-1439-0-89-01	11,395.45	INTER. COFFEE VENDORS, INC.
24 (U)	5,945.11	1.51	T-1439-0-89-02	11,260.75	TONY WHITE, INC.
25 (U)	7,832.82	1.94	T-1495-0-96	24,272.78	CLINICALMEDICALSERVICES, INC.
26	5,995.42	1.52	T-1387-0-86	22,662.45	LA PONTIFICA UNIV. CATOLICA

L-306-0-66

L-306-1-72

U - INDUSTRIAL PARK DEVELOPED WITH EDA FUNDS.

<b>LEGEND:</b> - - - - - LOT LIMIT ■ ■ ■ ■ ■ PRIDCO PROPERTY LIMIT ■ ■ ■ ■ ■ BUILDING ————— ROADS OR CURB SIDE	<b>CADASTRE NUMBER</b>				
	<b>MUNICIPALITY</b>	<b>MAP</b>		<b>BLOCK</b>	<b>PARCEL</b>
	63	1:10,000	1:1,000	006	000
SCALE <u>NOT TO SCALE</u> REV. DATE <u>Febrero - 2022</u> DRAW DATE <u>MAY - 21 - 1975</u> ZONING <u>DI.1 (I-L)</u>	 <b>PRIDCO</b> PUNTA ROA INDUSTRIAL DEVELOPMENT COMPANY				

**MUNICIPALITY OF PONCE  
SABANETAS INDUSTRIAL SUBDIVISION**

**L-306-0-66-00**

**L-306-1-72-00**


**L-306-2-91-00**

LOT NO.	AREA SQ. MTS.	AREA CUERDAS	BLDG. NO.	BLDG. AREA SQ. FEET	GENERAL INFORMATION
27	7,282.63	1.85			SOLD- CHECKPOINT SYSTEMS OF PR -12/20/96
28	8,260.90	2.10			SOLD- CHECKPOINT SYSTEMS OF PR -6/20/90
29	9,186.51	2.33			SOLD- CHECKPOINT SYSTEMS OF PR - 6/20/90
30	9,627.50	2.44			SOLD- CHECKPOINT SYSTEMS OF PR - 2/7/00
31	4,912.99	1.25			ESSILOR INDS. CORP.

L-306-1-72

L-306-2-91

U - INDUSTRIAL PARK DEVELOPED WITH EDA FUNDS.

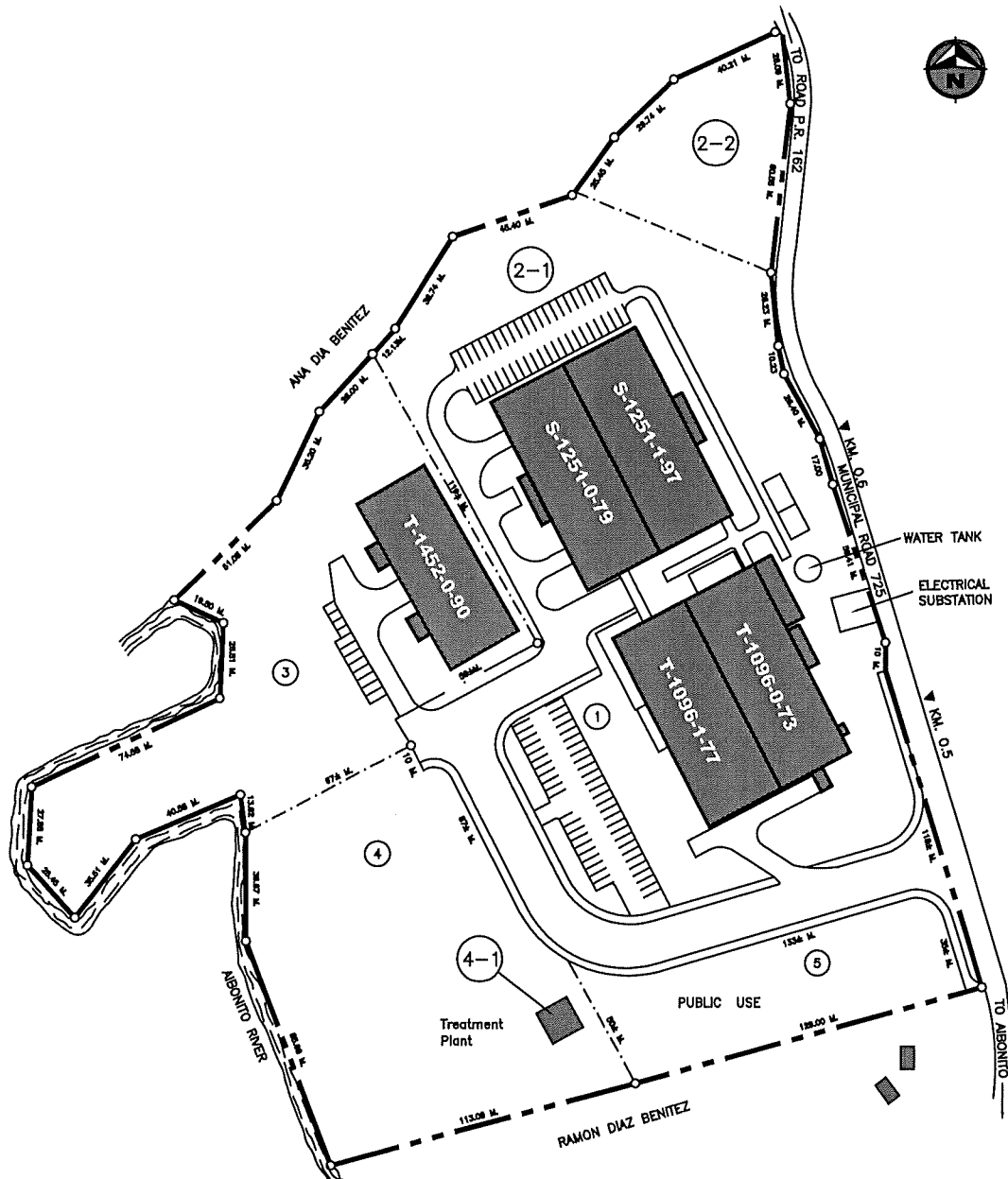
<b>LEGEND:</b> - - - - - LOT LIMIT - - - - - PRIDCO PROPERTY LIMIT - - - - - BUILDING - - - - - ROADS OR CURB SIDE	<b>CADASTRE NUMBER</b>				
	<b>MUNICIPALITY</b>	<b>MAP</b>		<b>BLOCK</b>	<b>PARCEL</b>
		1:10,000	1:1,000		
63	389	057-067	006	000	
<b>SCALE</b> NOT TO SCALE <b>REV. DATE</b> Febrero - 2022		 <b>PRIDCO</b> <small>PUNTO ROJO INDUSTRIAL DEVELOPMENT COMPANY</small>			
<b>DRAW DATE</b> MAY - 21 - 1975 <b>ZONING</b> DI.1 (I-L)					

# **RUTA #9**

(Mapas)

**MUNICIPALITY OF AIBONITO  
LLANOS WARD**

**L-238-0-61-00**



FEDERAL FUNDS DEVELOPMENT.  
PROPERTY MAY BE SUBJECT TO FLOODING  
CONDITIONS. CHECK WITH PLANNING  
BOARD FLOODABLE AREA MAPS.

LOT NO.	AREA SQ. MTS.	AREA GUERDAS	BLDG. NO.	BLDG. AREA SQ. FEET	GENERAL INFORMATION
1	13,952.90	3.55	T-1096-0-73-00	23,100.95	Clinica Toda Salud-Aibonito, L.L.C.
			T-1096-1-77-00	23,049.25	Latin Shot, Inc.
2-1	14,660.38	3.73	S-1251-0-78-00	22,994.39	MEDICAL WASTE TRANSPORT, INC.
			S-1251-1-97-00	24,413.63	VACANTE
2-2	3,825.85	0.97			
3	12,970.31	3.30	T-1452-0-90-00	19,981.86	House of Hairie, Inc.
4	12,184.23	3.10			
4-1	98.26	.025	T-1382-0-84-00		Treatment Plant
5	4,519.95	1.15			Public Use - parking

**LEGEND:**

- LOT LIMIT
- PRIDCO PROPERTY LIMIT
- BUILDING
- ROADS OR CURB SIDE

**CADASTRE NUMBER**

MUNICIPALITY	MAP		BLOCK	PARCEL
	1:10,000	1:1,000		
68	297	037	097	004/005

SCALE NOT TO SCALE REV. DATE Febrero - 2021  
DRAW DATE NOV/26/1979 ZONING I-1

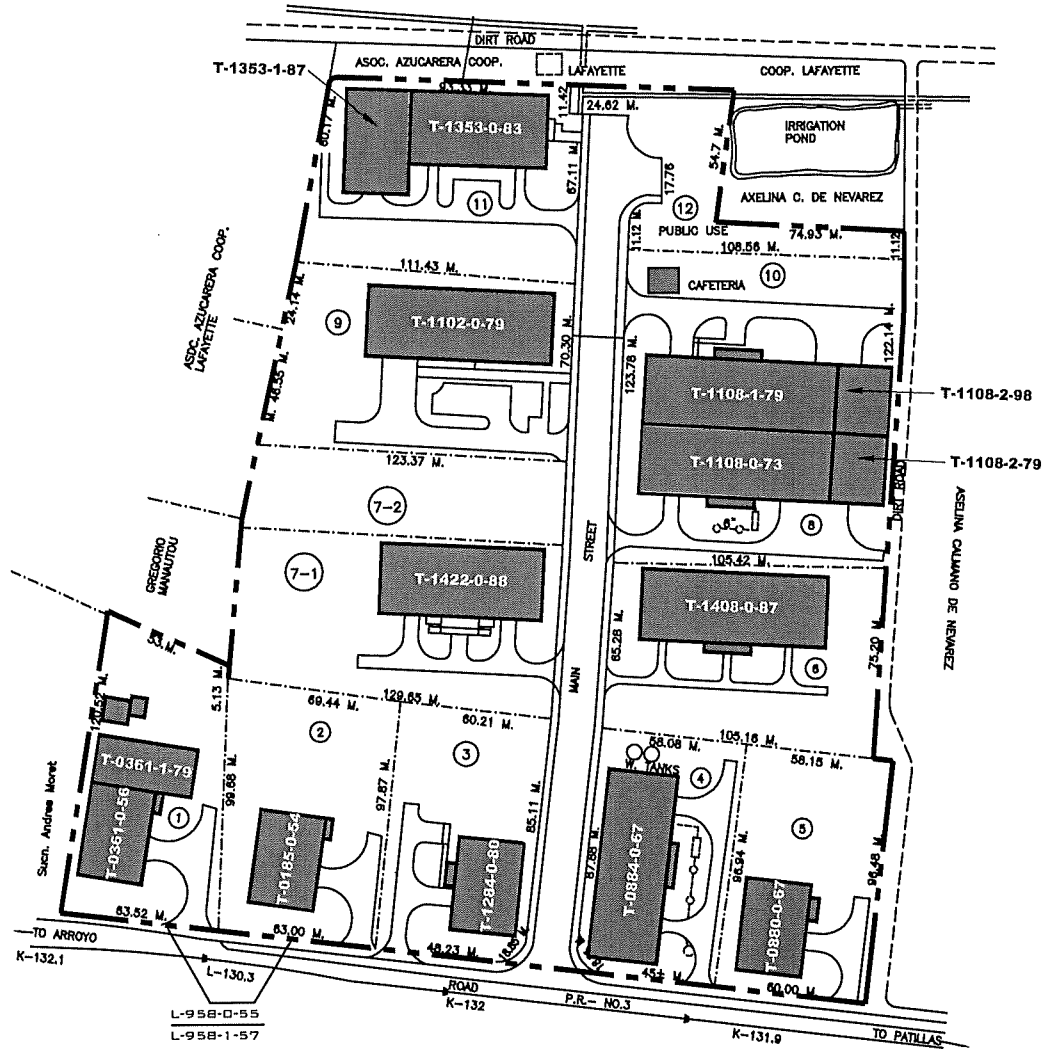


**MUNICIPALITY OF ARROYO  
PALMAS INDUSTRIAL AREA**

**L-221-0-60-00**



**L-221-1-69-00  
L-958-0-55-00  
L-958-1-57-00**



**LEGEND:**  
 - - - - - LOT LIMIT  
 - . . . . . PRIDCO PROPERTY LIMIT  
 ———— BUILDING  
 ———— ROADS OR CURB SIDE

SCALE NOT TO SCALE REV. DATE Febrero - 2022  
 DRAW DATE SEPT. 6, 1993 ZONING I-1, I-2

CADASTRE NUMBER				
MUNICIPALITY	MAP		BLOCK	PARCEL
	1:10,000	1:1,000		
72	421	071	069	



**MUNICIPALITY OF ARROYO  
PALMAS INDUSTRIAL AREA**

**L-221-0-60-00**

**L-221-1-69-00**

**L-958-0-55-00**

**L-958-1-57-00**

**L-221-0-60**

LOT NO.	AREA SQ. MTS.	AREA QUERDAS	BLDG. NO.	BLDG. AREA SQ. FEET	GENERAL INFORMATION
3	5,759.60	1.47	T-1284-0-80	11,436.59	Funeraria Anaya
4	5,557.97	1.41	T-0884-0-87	23,713.03	VACANTE
5	5,625.97	1.43	T-0880-0-87	11,497.43	China District, LLC
6	7,825.36	1.94	T-1408-0-87	22,856.20	Stream Natural, LLC.
7-1	7,978.70	2.03	T-1422-0-88	22,856.20	Sin Semilla, LLC.
7-2	4,576.16	1.16			
8 / 10	13,186.48	3.36	T-1108-0-73	22,606.01	WORLD ENGINEERING SOLUTIONS, INC.
			T-1108-1-79	22,510.42	WORLD ENGINEERING SOLUTIONS, INC.
			T-1108-2-79	7,241.76	WORLD ENGINEERING SOLUTIONS, INC.
			T-1108-2-88	7,269.01	WORLD ENGINEERING SOLUTIONS, INC.
9	8,220.82	2.09	T-1102-0-79	22,671.59	Tower Window, LLC
11	8,290.78	2.11	T-1353-0-83	22,746.14	VACANTE
			T-1353-1-87	16,357.50	VACANTE
12	3,004.00	0.76			PUBLIC USE
LOTS 9 TO 11 ZONING I-2					

L-221-1-69

**L-958-0-55**

LOT NO.	AREA SQ. MTS.	AREA QUERDAS	BLDG. NO.	BLDG. AREA SQ. FEET	GENERAL INFORMATION
1	6,465.1	1.64	T-0361-0-56	11,488.05	One To Seven, Inc.
			T-0361-1-78	8,424.00	One To Seven, Inc.
2	6,171.50	1.57	T-0185-0-54	11,587.94	ARROYO MANUFACTURING

L-958-1-57

**LEGEND:**

- LOT LIMIT
- PRIDCO PROPERTY LIMIT
- BUILDING
- ROADS OR CURB SIDE

**CADASTRE NUMBER**

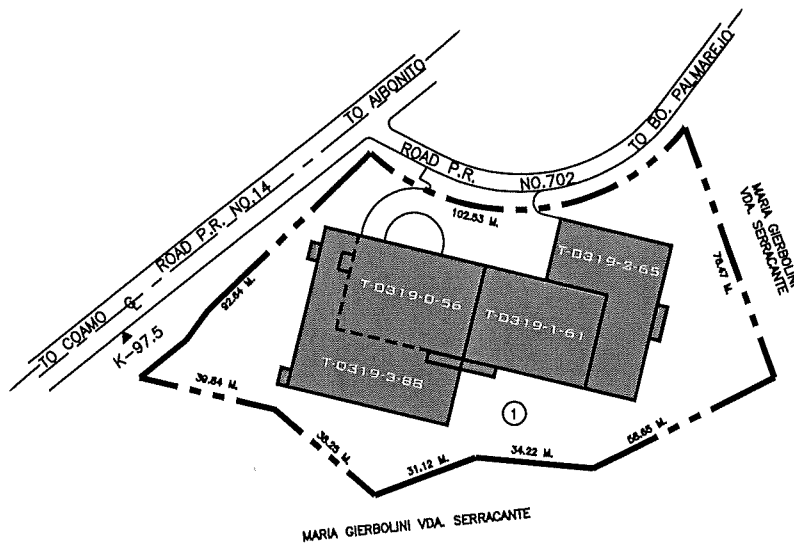
MUNICIPALITY	MAP		BLOCK	PARCEL
	1:10,000	1:1,000		
72	421	071	069	

SCALE NOT TO SCALE REV. DATE Febrero - 2022  
DRAW DATE SEPT - 6 - 1963 ZONING I - 1, I - 2




**MUNICIPALITY OF COAMO  
PALMAREJO WARD**

**L-089-0-57-00**



LOT NO.	AREA SQ. MTS.	AREA CUERDAS	BLDG. NO.	BLDG. AREA SQ. FEET	GENERAL INFORMATION
1	11,060.13	2.8139	T-0319-0-56	11,502.99	VACANTE
			T-0319-1-61	11,207.33	VACANTE
			T-0319-2-65	11,504.48	VACANTE
			T-0319-3-88	11,784.74	VACANTE

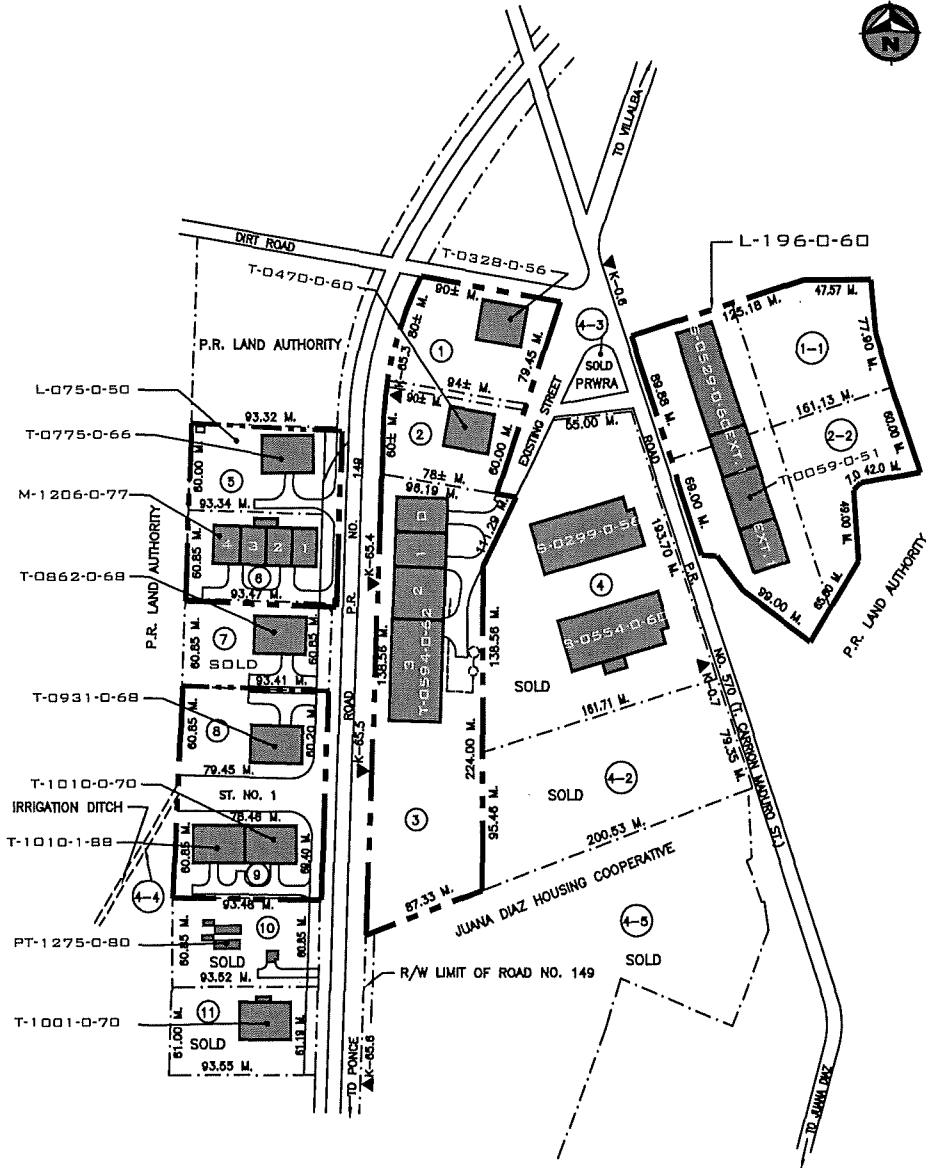
Municipio Autónomo de Coamo


LEGEND:	CADASTRE NUMBER				
	MUNICIPALITY	MAP		BLOCK	PARCEL
		1:10,000	1:1,000		
- - - - - LOT LIMIT - - - - - PRIDCO PROPERTY LIMIT - - - - - BUILDING - - - - - ROADS OR CURB SIDE	66	345	034	103	2
SCALE <u>NOT TO SCALE</u> REV. DATE <u>Julio - 2018</u> DRAW DATE <u>FEB - 20 - 1985</u> ZONING <u>I - 1</u>	 <b>PRIDCO</b> PUERTO RICO INDUSTRIAL DEVELOPMENT COMPANY				

**MUNICIPALITY OF JUANA DIAZ  
URBAN ZONE**

**L-075-0-50-00**

**L-196-0-60-00**



LEGEND:	CADASTRE NUMBER				
	MUNICIPALITY	MAP		BLOCK	PARCEL
<p>--- LOT LIMIT</p> <p>--- PRIDCO PROPERTY LIMIT</p> <p>--- BUILDING</p> <p>--- ROADS OR CURB SIDE</p>	64	1:10,000	1:1,000	5	0
<p>SCALE NOT SCALE</p> <p>REV. DATE Febrero - 2022</p> <p>DRAW DATE FEB - 03 - 1966</p> <p>ZONING I - 1</p>	 <p><b>PRIDCO</b> PUERTO RICO INDUSTRIAL DEVELOPMENT COMPANY</p>				

**MUNICIPALITY OF JUANA DIAZ  
URBAN ZONE**

**L-075-0-50-00**

**L-196-0-60-00**

**L-075-0-50**

LOT NO.	AREA SQ. MTS.	AREA CUERDAS	BLDG. NO.	BLDG. AREA SQ. FEET	GENERAL INFORMATION
1	7,625.36	1.9401	T-0328-0-56	11,473.38	Global Manufacturing Corp. OCULAR SCIENCES CARIBBEAN
1-1	128.130	0.0326			SOLD- OBRAS PUBLICAS - 3/8/83
1-2	241.03	0.0613			R/W IRRIGATION DITCH
2	5,142.92	1.3085	T-0470-0-60	11,483.26	VACANTE
3	23,673.90	6.0233	T-0594-0-62	11,470.54	JOHN DEWEY COLLEGE
			T-0594-1-64	7,319.88	JOHN DEWEY COLLEGE
			T-0594-2-65	15,044.17	JOHN DEWEY COLLEGE
			T-0594-3-70	29,750.20	JOHN DEWEY COLLEGE
4	24,644.75	6.2703	S-0299-0-56	31,334.00	SOLD-G.E. WIIRING DEVICES- 12/30/87
			S-0554-0-60	30,578.00	SOLD-G.E. WIIRING DEVICES- 12/30/87
4-2	15,507.76	3.9456			SOLD-G.E. WIIRING DEVICES- 12/30/87
4-3	1,414.35	0.3599			SOLD-G.E. WIIRING DEVICES- 12/30/87
4-4	347.99	0.0885			R/W IRRIGATION DITCH
4-5	57,502.80	14.6303			SOLD-COOP. HOGARES JACAGUA- 9/22/61
5	5,636.18	1.4340	T-0775-0-66	11,334.94	CARIBBEAN LUMBER AND HARDWARE
6	5,679.42	1.4450	M-1206-0-77-01	5,490.64	GLOBAL MANUFACTURING, CORP.
			M-1206-0-77-02	5,430.00	GLOBAL MANUFACTURING, CORP.
			M-1206-0-77-03	5,430.00	GLOBAL MANUFACTURING CORP.
			M-1206-0-77-04	5,452.63	GLOBAL MANUFACTURING, CORP.
7	5,679.42	1.4450	T-0862-0-68	11,334.94	SOLD- ARON CORP. - 6/4/99
8	5,636.18	1.4340	T-0931-0-68	11,257.31	Tower Cabinets, Inc.
9	5,636.18	1.4340	T-1010-0-70	11,505.00	Centro Medico Salinas, Inc.
			T-1010-1-88	11,286.50	Centro Medico Salinas, Inc.
10	5,687.28	1.4470	T-1275-0-80		SOLD-EDGARDO VARGAS & VICTORIA SANTIAGO.- 3/15/02
11	5,719.19	1.4550	T-1001-0-70	11,400.63	SOLD-JOSE A. MARTINEZ & ROSA E. PEREZ- 6/8/98

**L-196-0-60**

VACANTE

LOT NO.	AREA SQ. MTS.	AREA CUERDAS	BLDG. NO.	BLDG. AREA SQ. FEET	GENERAL INFORMATION
1-1	14,469.75	3.6815	S-0529-0-60	22,740.54	PROBLEMAS DE INFRAESTRUCTURA VACANTE
			S-0529-1-78	17,995.42	PROBLEMAS DE INFRAESTRUCTURA VACANTE
2-2	15,721.58	4.0	T-0059-0-51	12,469.50	PROBLEMAS DE INFRAESTRUCTURA VACANTE
			T-0059-1-56	11,302.39	PROBLEMAS DE INFRAESTRUCTURA VACANTE

**LEGEND:**

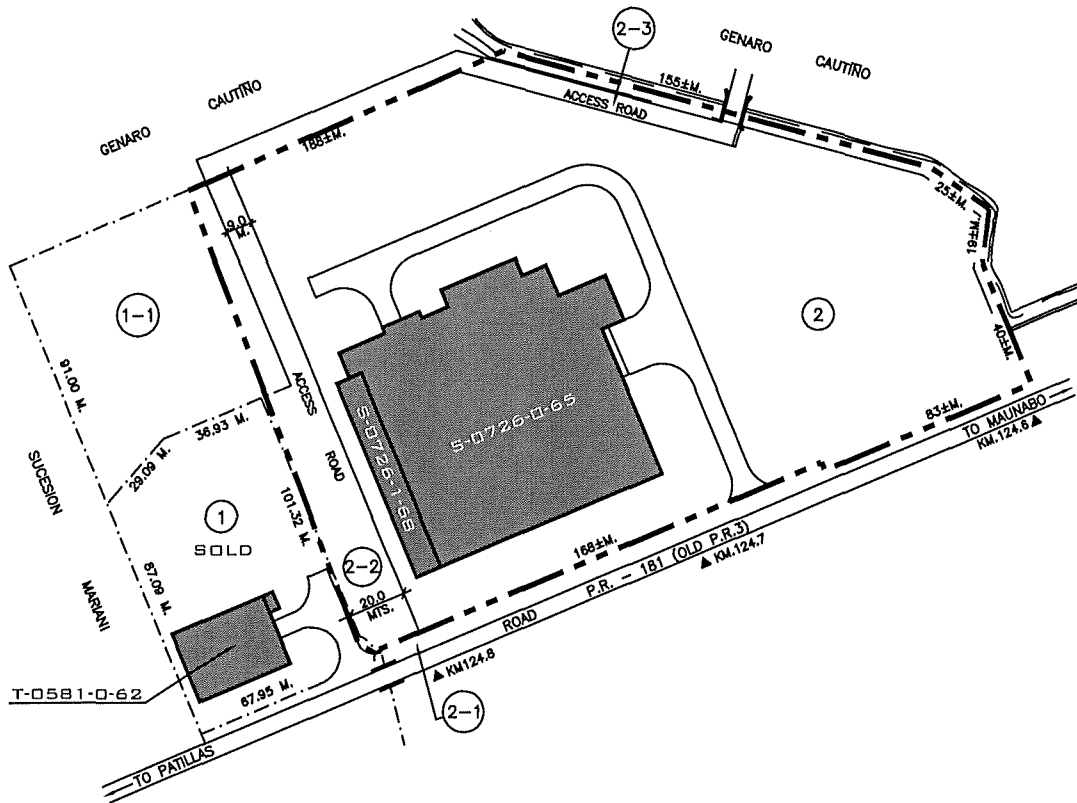
- LOT LIMIT
- PRIDCO PROPERTY LIMIT
- BUILDING
- ROADS OR CURB SIDE

**CADASTRE NUMBER**

MUNICIPALITY	MAP		BLOCK	PARCEL
	1:10,000	1:1,000		
64	366	009-019	5	0

SCALE NOT TO SCALE REV. DATE Febrero - 2022  
DRAW DATE FEB - 03 - 1986 ZONING I - 1





LOT NO.	AREA SQ. MTS.	AREA QUERDAS	BLDG. NO.	BLDG. AREA SQ. FEET	GENERAL INFORMATION
1	6,180.89	1.5875	T-0581-0-62	11,458.82	SOLD- CARIBE MODULAR, INC.- 11/20/02
1-1	5,125.23	1.3040			MUNICIPALITY [ Fire Station ]
2	33,908.70	8.6273	S-0726-0-65	78,169.37	VACANTE
			S-0726-1-68	7,474.74	VACANTE
2-1	919.71	0.2340			P R - 181
2-2	2,884.80	0.6780			STREET
2-3	1,202.30	0.3059			STREET TO LOT 2

**LEGEND:**  
 - - - - - LOT LIMIT  
 - - - - - PRIDCO PROPERTY LIMIT  
 ——— BUILDING  
 ——— ROADS OR CURB SIDE

CADASTRE NUMBER				
MUNICIPALITY	MAP		BLOCK	PARCEL
	1:10,000	1:1,000		
73	398	000	010	21

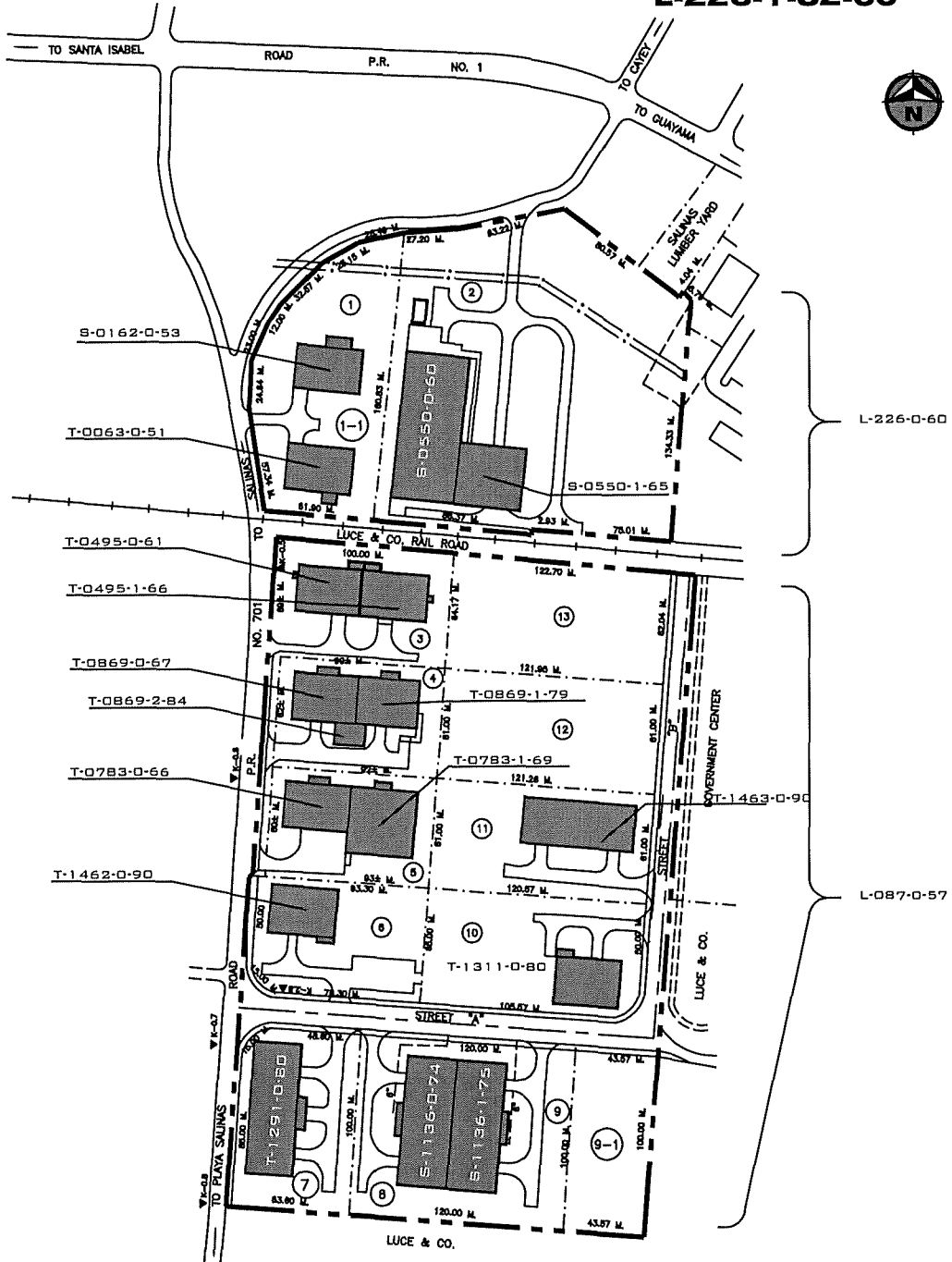
SCALE NOT TO SCALE REV. DATE Febrero - 2022  
 DRAW DATE SEP - 26 - 1978 ZONING 1-1



**MUNICIPALITY OF SALINAS  
POBLADO AGUIRRE IND. PARK**

**L-087-0-57-00**

**L-087-1-68-00  
L-226-0-60-00  
L-226-1-52-00**



**LEGEND:**

- LOT LIMIT
- PRIDCO PROPERTY LIMIT
- BUILDING
- ROADS OR CURB SIDE

CADASTRE NUMBER				
MUNICIPALITY	MAP		BLOCK	PARCEL
	1:10,000	1:1,000		
69	417	072-073	045-130	00

SCALE NOT TO SCALE REV. DATE Marzo - 2022  
 DRAW DATE JUN-26-1988 ZONING I-1



**MUNICIPALITY OF SALINAS  
POBLADO AGUIRRE IND. PARK**

**L-087-0-57-00**

**L-087-1-68-00**

**L-226-0-60-00**


**L-226-1-52-00**

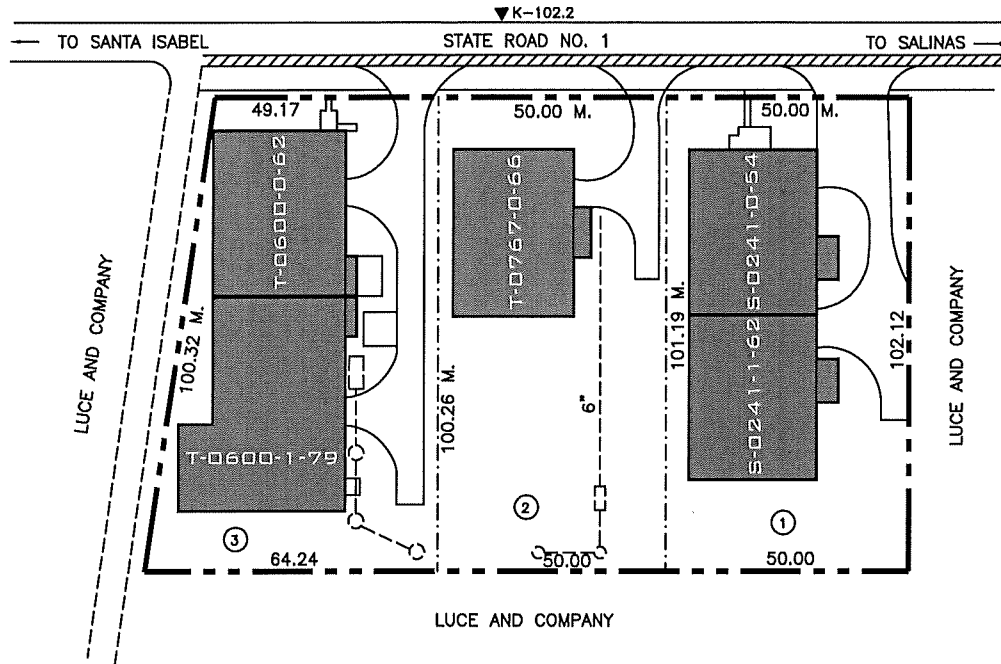
L-226-0-60  
L-226-1-52

L-087-0-57

L-087-1-68

LOT NO.	AREA SQ. MTS.	AREA CUERDAS	BLDG. NO.	BLDG. AREA SQ. FEET	GENERAL INFORMATION
1	6,507.90	1.6557	S-0162-0-53	11,762.68	VACANTE
1-1	3,447.34	0.8771	T-0063-0-51	11,781.45	CENTRO MEDICO SALINAS
2	26,835.56	6.8277	S-0550-0-60	33,367.25	VACANTE
			S-0550-1-65	14,924.85	VACANTE
3	4,703.11	1.1966	T-0495-0-61	11,292.62	UNIVERSAL PLASTICS, INC. EN ACCION LEGAL
			T-0495-1-66	11,239.94	UNIVERSAL PLASTICS, INC. EN ACCION LEGAL
4	5,611.81	1.4278	T-0869-0-67	11,291.11	VACANTE
			T-0869-1-79	11,261.65	VACANTE
			T-0869-2-84	3,116.09	VACANTE
5	5,581.16	1.4200	T-0783-0-66	11,265.30	Natural Greens, LLC.
			T-0783-1-69	15,217.10	Natural Greens, LLC.
6	5,887.73	1.4980	T-1462-0-90	11,437.64	STERI-TECH, INC.
7	6,182.51	1.5730	T-1291-0-80	25,410.34	STERI-TECH, INC.
8	5,999.74	1.5265	S-1136-0-74	22,549.00	PROPIEDAD DEMOLIDA
9	5,999.74	1.5265	S-1136-1-75	22,294.00	PROPIEDAD DEMOLIDA
9-1	4,357.23	1.1086			Cuerpo de Bomberos de PR
10	7,660.34	1.9490	T-1311-0-80	11,436.59	GRF MEDIA LLC
11	7,376.17	1.8767	T-1463-0-90	22,656.20	Sterl-Tech, Inc.
12	7,418.22	1.8874			
13	7,737.37	1.9686			

<b>LEGEND:</b> - - - - - LOT LIMIT ■ ■ ■ ■ ■ PRIDCO PROPERTY LIMIT ——— BUILDING ——— ROADS OR CURB SIDE	<b>CADASTRE NUMBER</b>				
	MUNICIPALITY	MAP		BLOCK	PARCEL
	69	1:10,000	1:1,000	045-130	00
SCALE <u>NOT TO SCALE</u> REV. DATE <u>Marzo - 2022</u> DRAW DATE <u>JUN-26-1968</u> ZONNING <u>I - 1</u>	 <b>PRIDCO</b> <small>PUNTO FREO INDUSTRIAL DEVELOPMENT COMPANY</small>				



LOT NO.	AREA SQ. MTS.	AREA CUERDAS	BLDG. NO.	BLDG. AREA SQ. FEET	GENERAL INFORMATION
1	5,082.00	1.2930	S-0241-0-54	11,830.74	Gan Eden Farm, LLC.
			S-0241-1-62	11,332.12	Gan Eden Farm, LLC.
2	5,035.62	1.2812	T-0767-0-66	11,484.84	SUPERIOR ANGRAN
3	5,656.23	1.4391	T-0600-0-62	11,481.85	VACANTE
			T-0600-1-79	15,956.89	VACANTE

**LEGEND:**

- LOT LIMIT
- PRIDCO PROPERTY LIMIT
- BUILDING
- ROADS OR CURB SIDE

CADASTRE NUMBER				
MUNICIPALITY	MAP		BLOCK	PARCEL
	1:10,000	1:1,000		
67	437	000	004	00

SCALE NOT TO SCALE REV. DATE Febrero - 2022  
 DRAW DATE AUG - 30 - 1955 ZONING I - 1

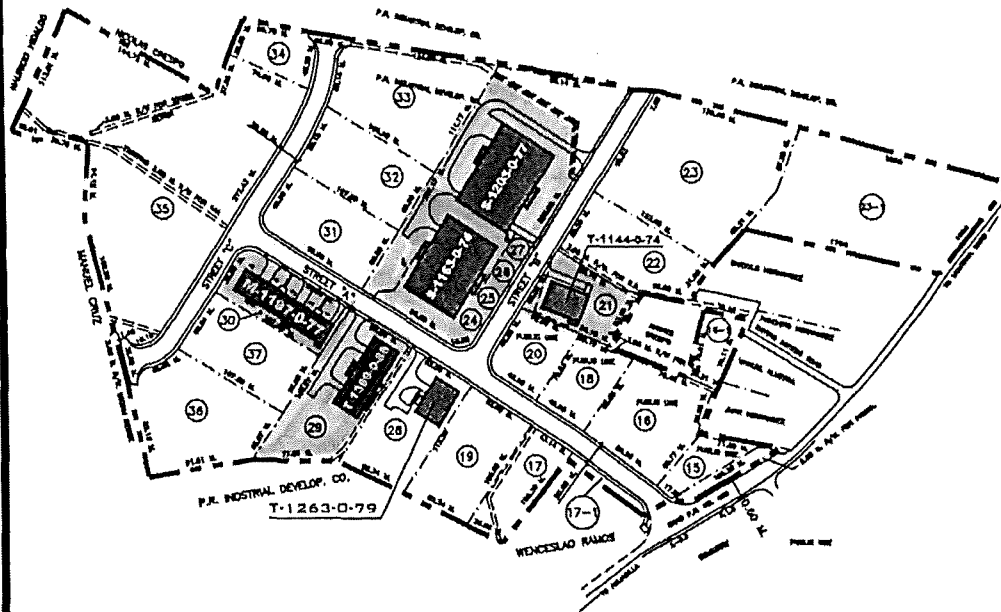


# **RUTA #10**

(Mapas)

**MUNICIPALITY OF AGUADILLA  
MONTAÑA INDUSTRIAL AREA**

**L-279-1-70-00**

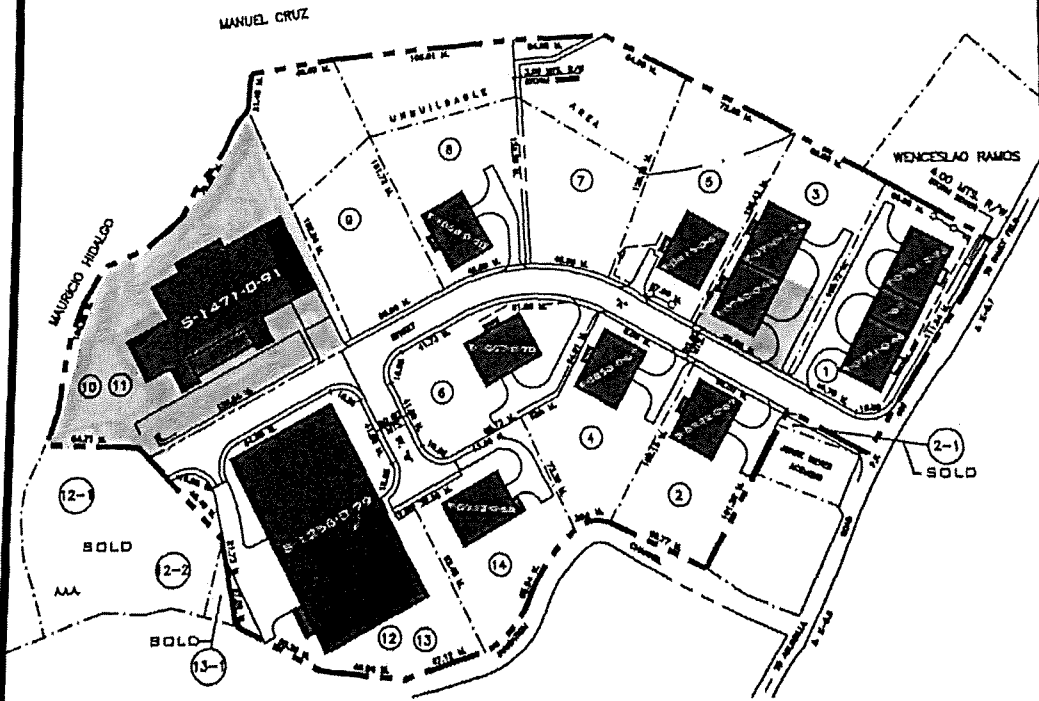


LEGEND:		CADASTRE NUMBER				
		MUNICIPALITY	MAP		BLOCK	PARCEL
---	LOT LIMIT	01	1:10,000	023	000	004
---	PRIDCO PROPERTY LIMIT		1:1,000			
---	BUILDING					
---	ROADS OR CURB SIDE					
SCALE NOT TO SCALE		REV. DATE		Mayo - 2019		
DRAW DATE		MAR - 18 - 1985		ZONING IL - 1		



**MUNICIPALITY OF AGUADILLA**  
**MONTAÑA INDUSTRIAL AREA**

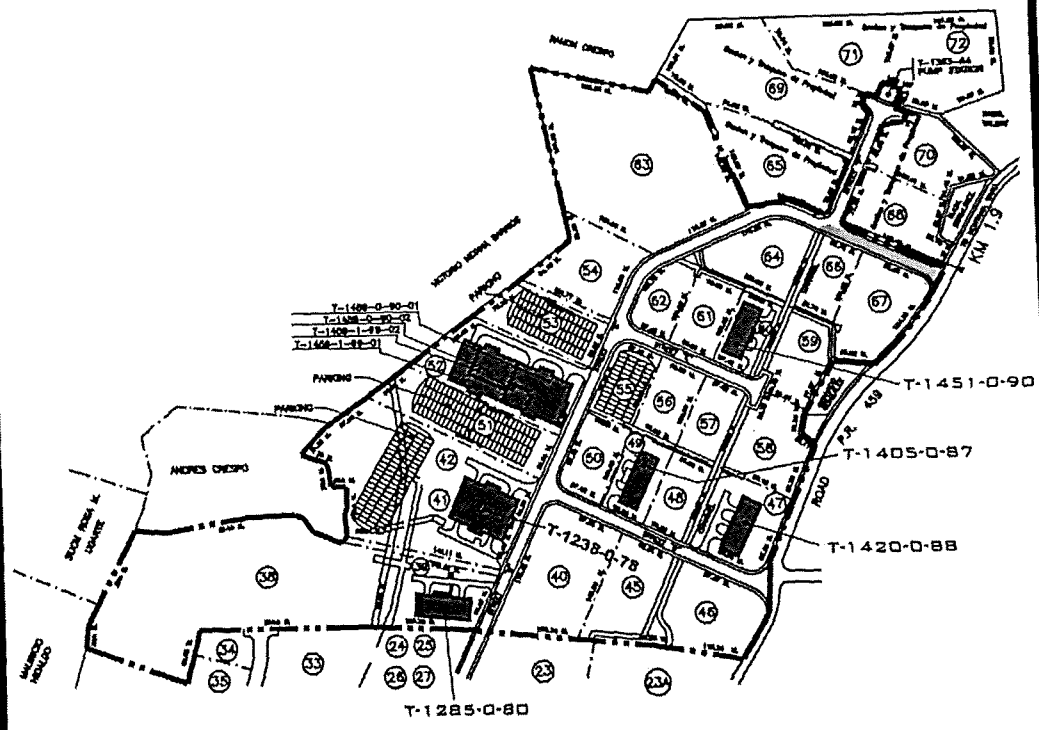
**L-279-0-64-00**



<b>LEGENDA</b> - - - - - LOT LIMIT ■ ■ ■ ■ ■ PRIDCO PROPERTY LIMIT ——— BUILDING ——— ROADS OR CURB SIDE	<b>CADASTRE NUMBER</b>			
	MUNICIPALITY	MAP		BLOCK
01	1:10,000	1:1,000	009	000
SCALE <u>NOT TO SCALE</u> REV. DATE <u>Marzo - 2021</u>				
DRAW DATE <u>MAR - 18 - 1985</u> ZONNING <u>[L-1]</u>				

**MUNICIPALITY OF AGUADILLA  
MONTAÑA INDUSTRIAL AREA**

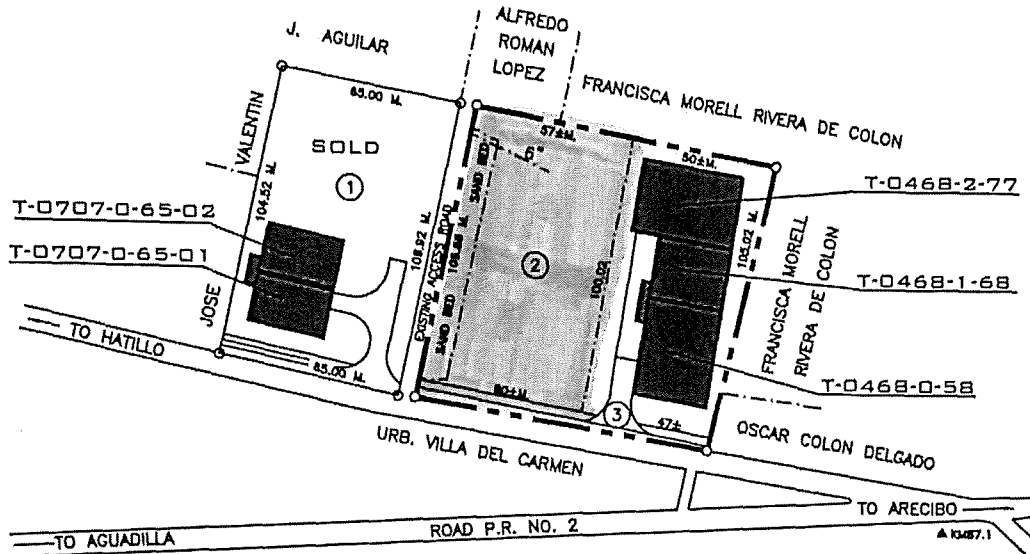
**L-279-2-72-00**



LEGEND	CADASTRE NUMBER				
	MUNICIPALITY	MAP		BLOCK	PARCEL
- - - - - LOT LIMIT ===== PRIDCO PROPERTY LIMIT ■■■■■ BUILDING _____ ROADS OR CURB SIDE	01	1:110,000	1:11,000	004-005	000
SCALE NOT TO SCALE    REV. DATE SepL - 2020 DRAW DATE MAR - 18 - 1985    ZONNING IL - 1					

**MUNICIPALITY OF HATILLO  
HATILLO WARD**

**L-204-0-60-00**



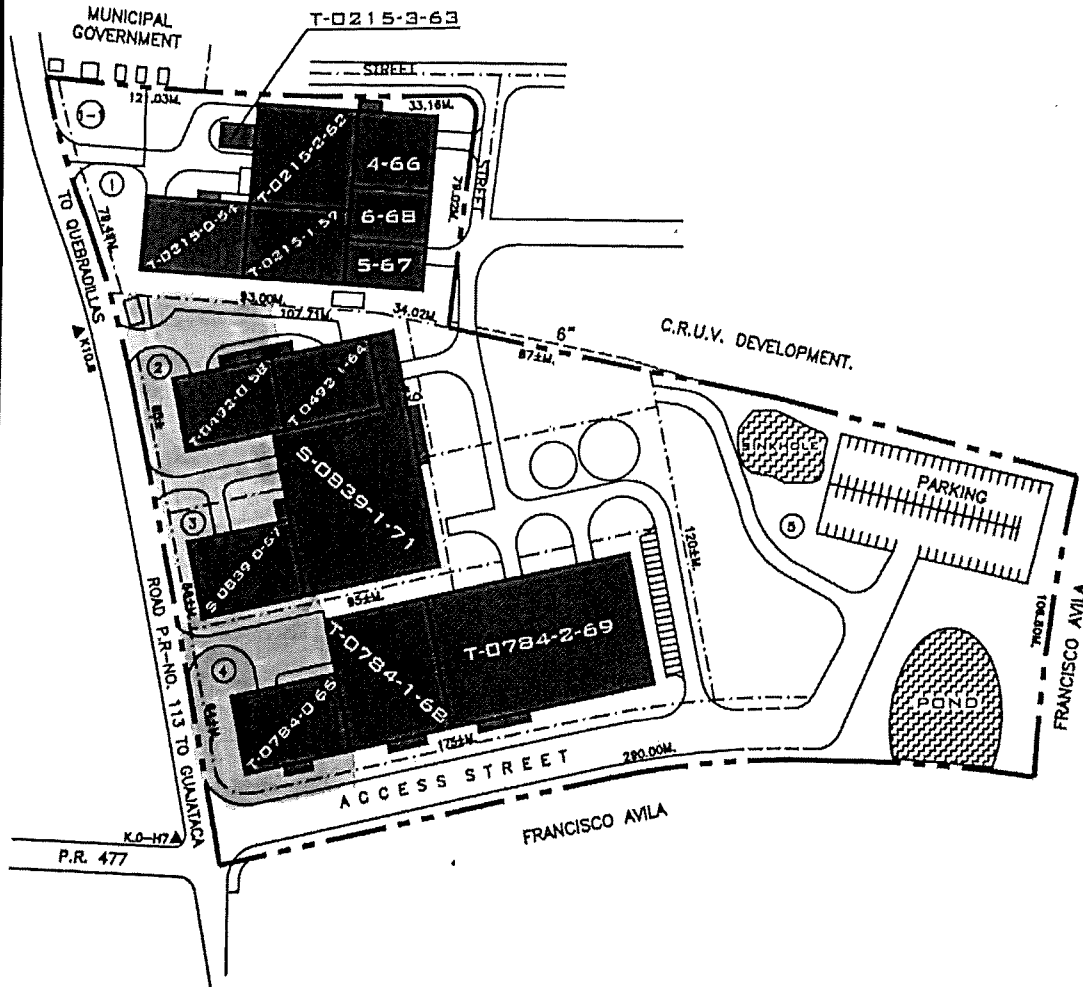
Raul Rosa Distributors, Inc.

LOT NO.	AREA SQ. MTS.	AREA CUERDAS	BLOG. NO.	BLOG. AREA SQ. FEET	GENERAL INFORMATION
1	8,132.20	1.5602	T-0707-0-65-01	8,732.98	Raul Rosa Distributors, Inc. SOLD - April 2012
			T-0707-0-65-02	5,880.46	Raul Rosa Distributors, Inc. SOLD - April 2012
2	8,045.00	1.5380			PROTEGO FOOTWEAR, INC.
3	4,751.88	1.2059	T-0468-0-58	11,487.92	PROTEGO FOOTWEAR, INC.
			T-0468-1-68	8,747.55	PROTEGO FOOTWEAR, INC.
			T-0468-2-77	11,315.57	PROTEGO FOOTWEAR, INC.

<b>LEGEND</b> - - - - LOT LIMIT ===== PRIDCO PROPERTY LIMIT ===== BUILDING ===== ROADS OR CURB SIDE	<b>CADASTRE NUMBER</b>			
	MUNICIPALITY	MAP		BLOCK
05	1:10,000	1:1,000	09	00
SCALE <u>NOT TO SCALE</u> REV. DATE <u>DIC. - 19 - 2012</u> DRAW DATE <u>FEB - 18 - 1981</u> ZONNING <u>J-1</u>				

**MUNICIPALITY OF QUEBRADILLAS  
CACAO WARD**

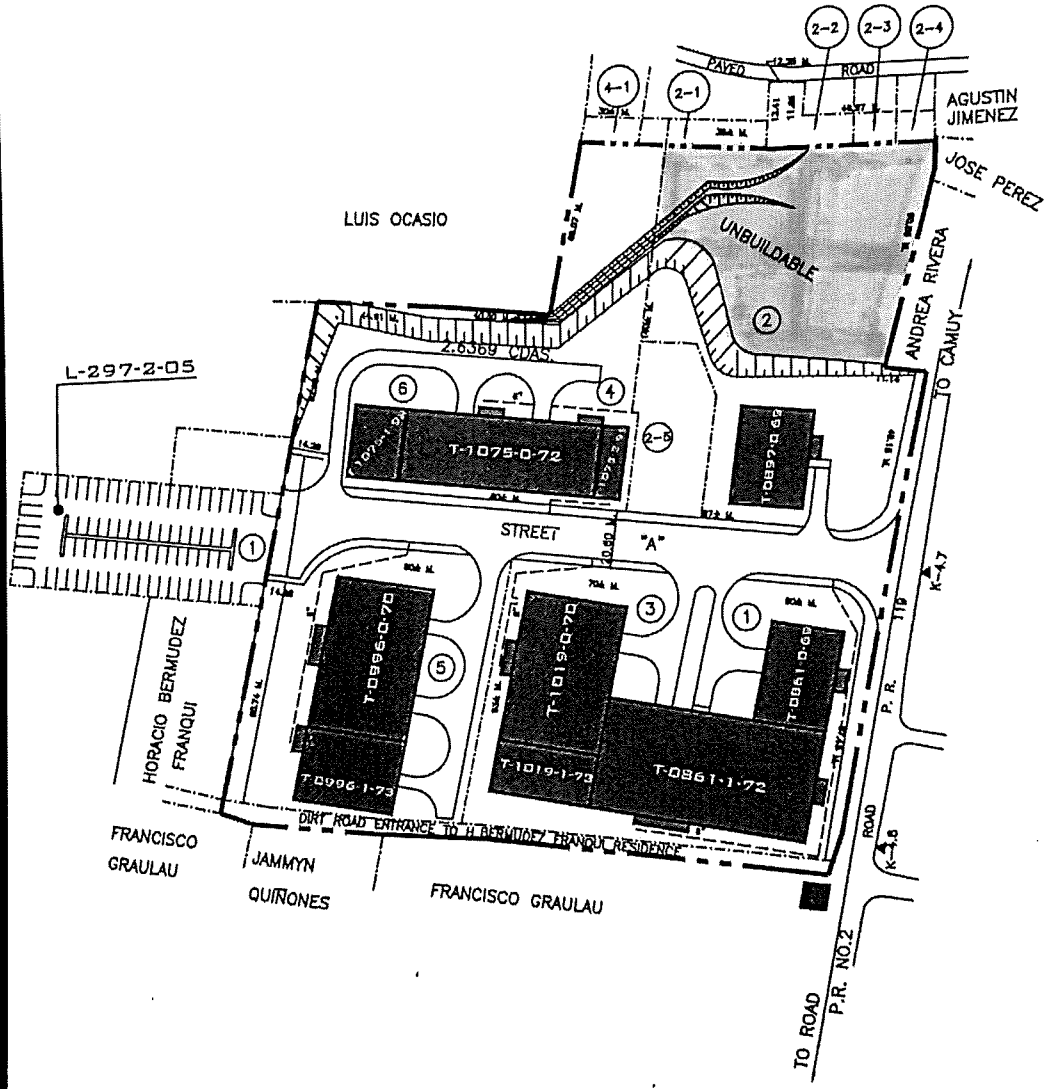
**L-111-0-57-00**



<b>LEGEND:</b> - - - - - LOT LIMIT - - - - - PRIDCO PROPERTY LIMIT _____ BUILDING _____ ROADS OR CURB SIDE	<b>CADASTRE NUMBER</b>				
	MUNICIPALITY	MAP		BLOCK	PARCEL
	03	1:10,000 008	1:11,000 100	063	00
SCALE <u>NOT TO SCALE</u> REV. DATE <u>August - 2014</u> DRAW DATE <u>AUG - 21 - 1969</u> ZONING <u>I-1, E2</u>					

**MUNICIPALITY OF CAMUY  
PUENTE WARD**

**L-297-0-65-00**

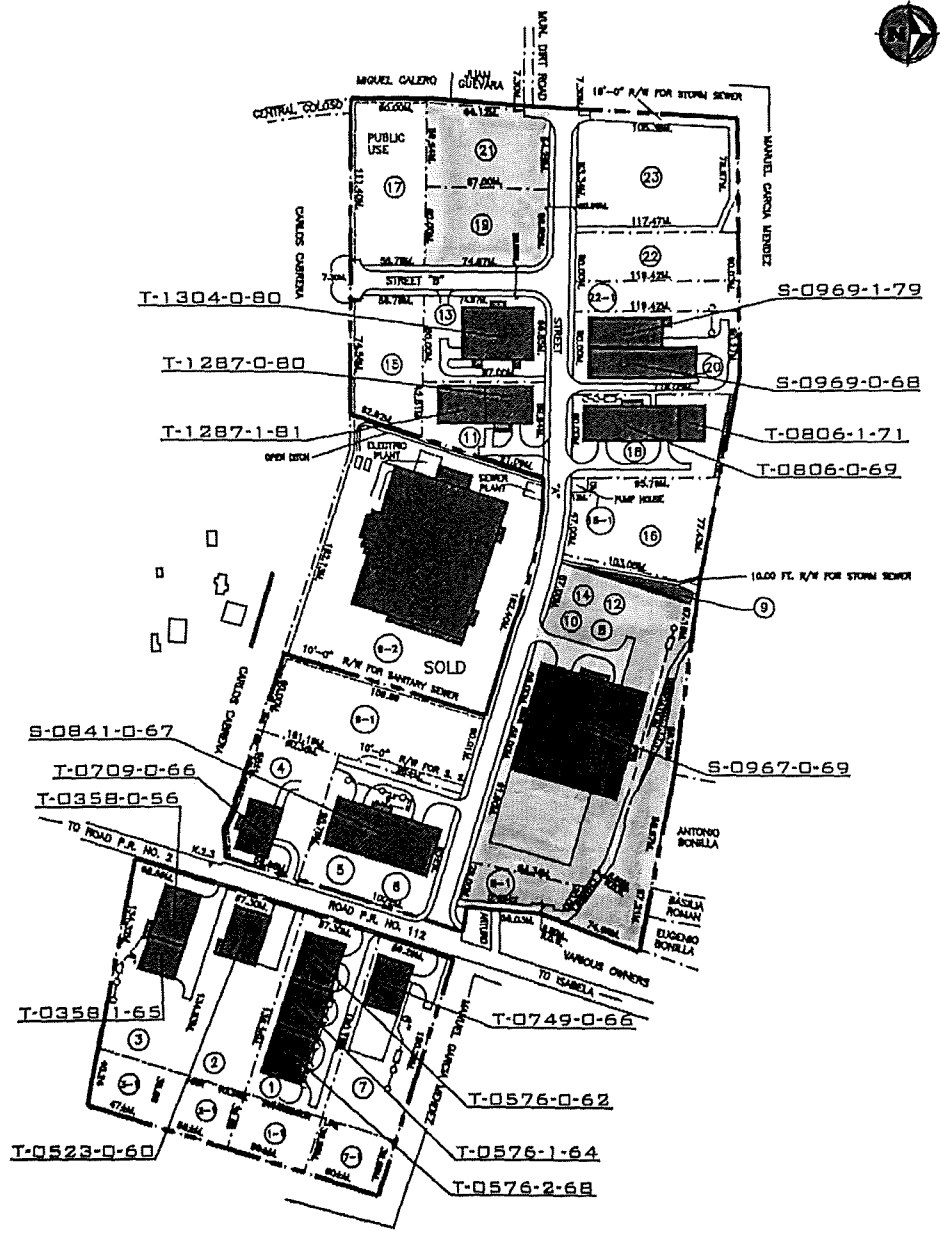


LEGEND	CADASTRE NUMBER				
	MUNICIPALITY	MAP		BLOCK	PARCEL
<p>--- LOT LIMIT</p> <p>--- PRIDCO PROPERTY LIMIT</p> <p>--- BUILDING</p> <p>--- ROADS OR CURB SIDE</p>	04	010	054	007	
<p>SCALE <u>NOT TO SCALE</u> REV. DATE <u>Sept - 2020</u></p> <p>DRAW DATE <u>JUNE - 30 - 1988</u> ZONING <u>1 - 1</u></p>					

**MUNICIPALITY OF ISABELA  
MORA GUERRERO WARD**

**L-102-0-57-00**

L-102-1-62-00  
L-102-2-67-00  
L-102-3-73-00



**LEGEND:**

---	LOT LIMIT
---	PRIDCO PROPERTY LIMIT
■	BUILDING
---	ROADS OR CURB SIDE

CADASTRE NUMBER				
MUNICIPALITY	MAP		BLOCK	PARCEL
	1:10,000	1:1,000		
02	007	000	08	00

SCALE NOT TO SCALE REV. DATE Abril - 2021  
DRAW DATE XXX/00/2000 ZONING 1-1



# **RUTA #11**

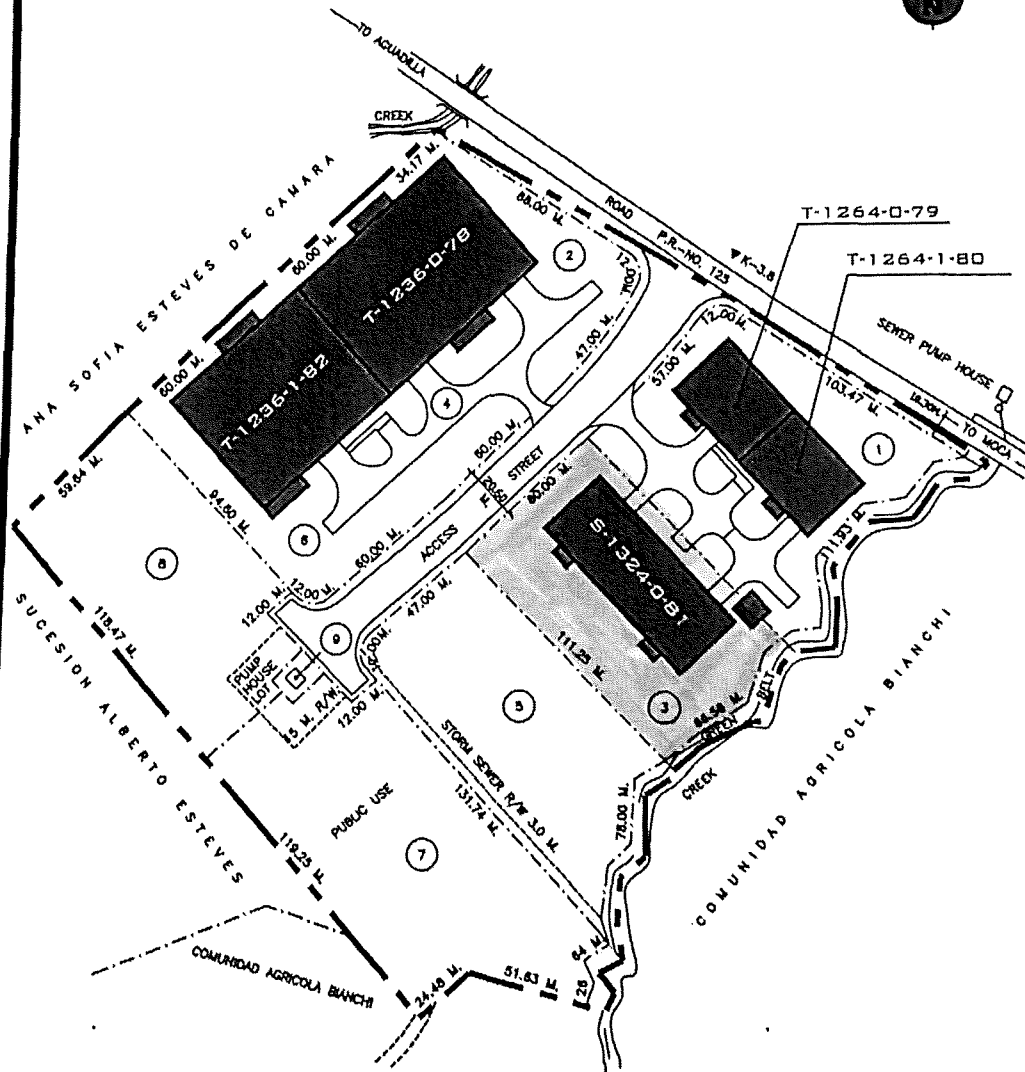
(Mapas)





**MUNICIPALITY OF MOCA  
PUERLO-MOCA WEST WARD**

**L-311-0-67-00**



LOT NO	AREA SQ. MTS.	AREA CUERDAS	BLDG. NO.	BLDG. AREA SQ. FEET	GENERAL INFORMATION
1	7,988.13	2.0324	T-1264-0-78-00	11,438.58	LIFESTYLE FOOTWEAR
			T-1264-1-80-00	11,241.25	LIFESTYLE FOOTWEAR
2/4/8	18,048.16	4.5822	T-1236-0-78-00	44,877.75	LIFESTYLE FOOTWEAR
			T-1236-1-82-00	38,581.88	LIFESTYLE FOOTWEAR
3	8,817.21	1.6838	S-1324-0-81-00	22,877.84	LIFESTYLE FOOTWEAR
5	7,277.81	1.8517			
7	8,877.52	2.2078			PUBLIC USE
8	8,845.00	1.7870			SEKORSBATIC ELECTRONICS CORP.
9	183.11	0.0418			PUMP STATION

**LEGEND:**  
 - - - - - LOT LIMIT  
 - - - - - PRIDCO PROPERTY LIMIT  
 ———— BUILDING  
 ———— ROADS OR CURB SIDE

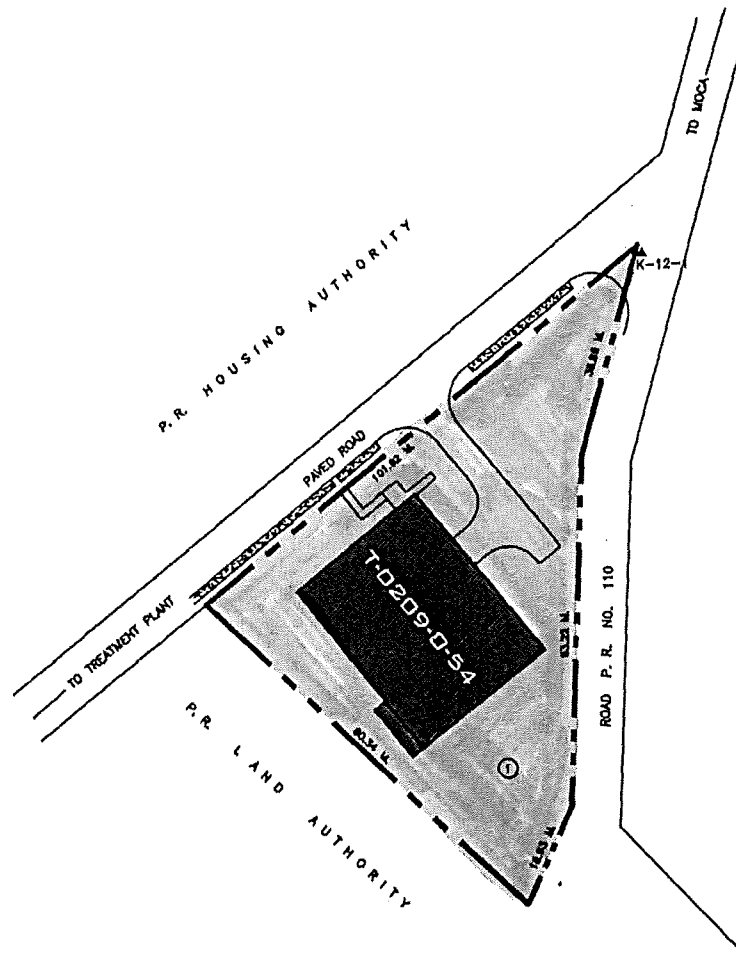
SCALE NOT TO SCALE REV. DATE July - 2018  
 DRAW DATE SEPT - 09 - 1992 ZONING IL - 1

CADASTRE NUMBER				
MUNICIPALITY	MAP		BLOCK	PARCEL
	1:10,000	1:11,000		
27	070	021-021	1-208	00



**MUNICIPALITY OF MOCA  
URBAN ZONE**

**L-219-0-60-00**

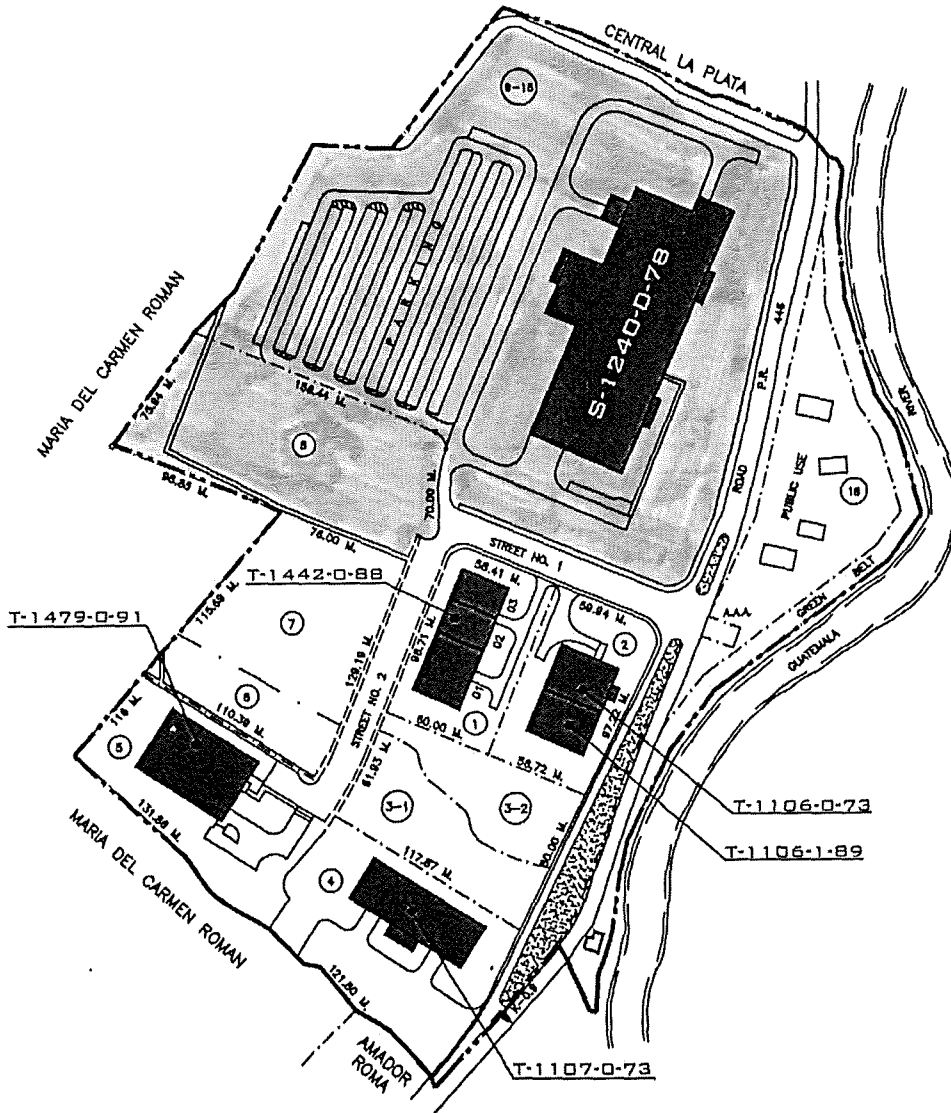


LOT NO.	AREA SQ. MTS.	AREA CUERDAS	BLDG. NO.	BLDG. AREA SQ. FEET	GENERAL INFORMATION
1	4,053.81	1,0314	T-0209-0-54	11,872.00	VACANTE

LEGEND	CADASTRE NUMBER				
	MUNICIPALITY	MAP		BLOCK	PARCEL
		1:10,000	1:1,000		
--- LOT LIMIT - - - - - PRIDCO PROPERTY LIMIT ===== BUILDING _____ ROADS OR CURB SIDE	27	070	042	1	000
SCALE <u>NOT TO SCALE</u> REV. DATE <u>JULIO - 2018</u> DRAW DATE <u>MAY - 21 - 1954</u> ZONING <u>I-1</u>					

**MUNICIPALITY OF SAN SEBASTIAN  
GUATEMALA WARD**

**L-265-1-67-00**



MUNICIPALITY	CADASTRE NUMBER		BLOCK	PARCEL
	MAP			
30	1:10,000	1:1,000	006	00
	100	000		

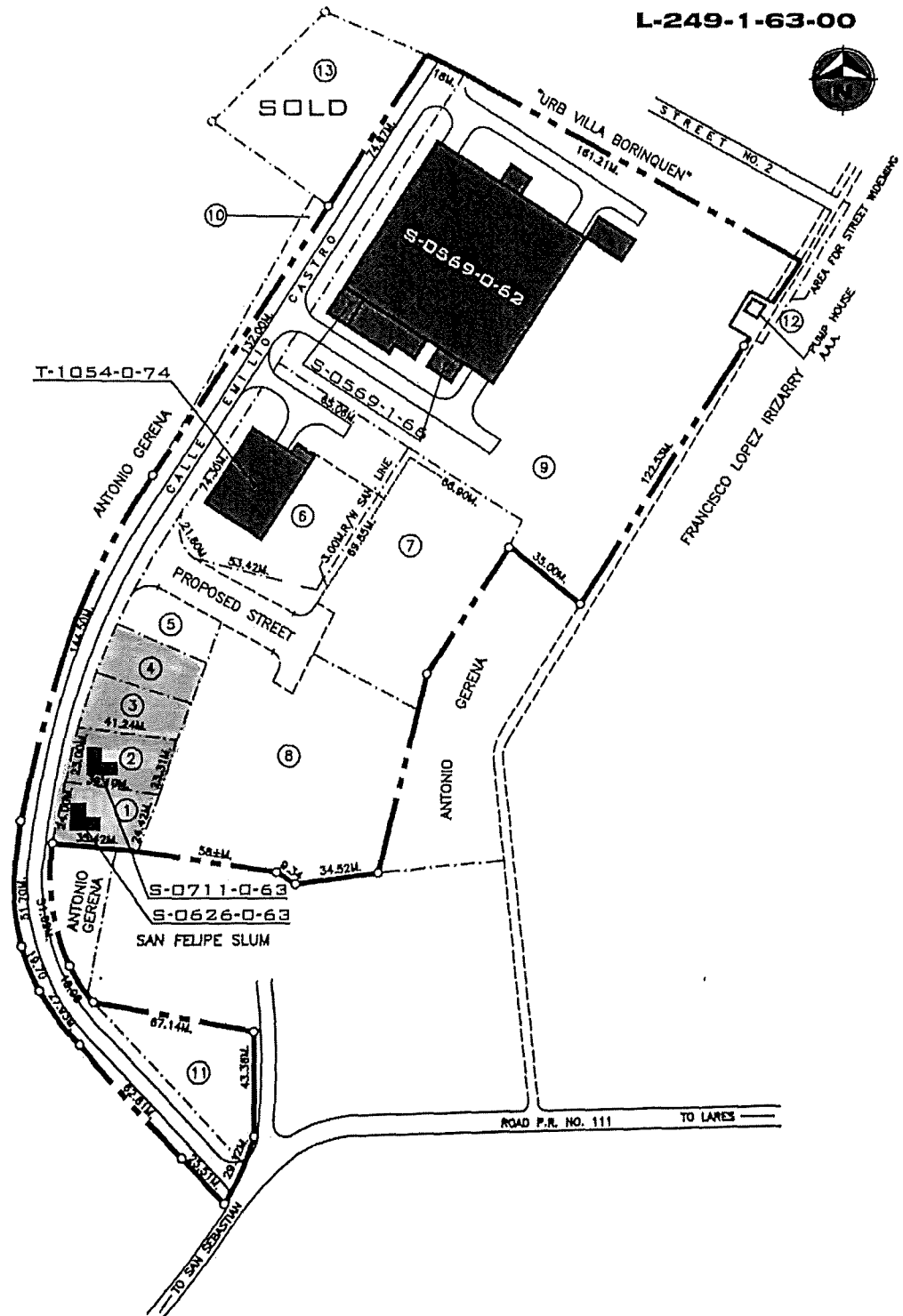
SCALE	NOT TO SCALE	REV. DATE	Abril - 2021
DRAW DATE	FEB - 16 - 1979	ZONING	J-1



**MUNICIPALITY OF LARES**  
**LARES PUEBLO WARD**

**L-249-0-62-00**

**L-249-1-63-00**

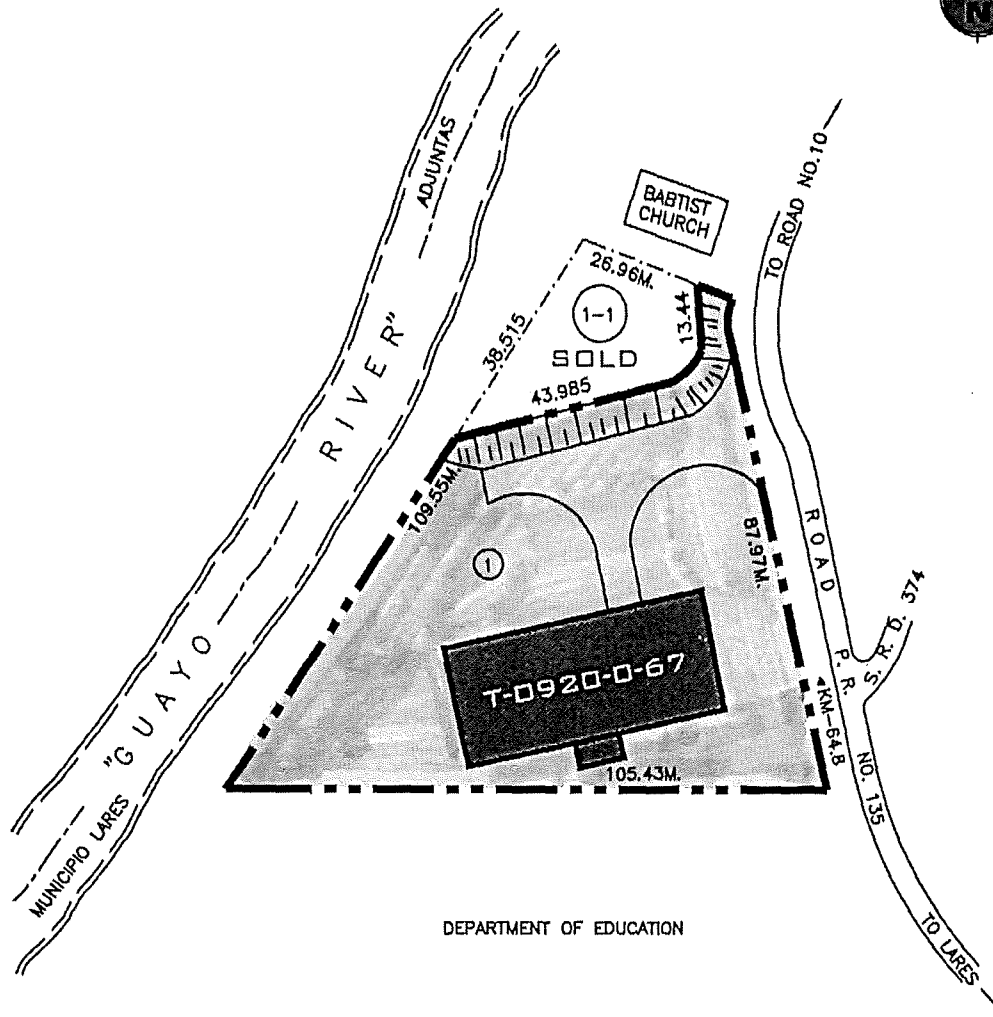


LEGEND:	CADASTRE NUMBER				
	MUNICIPALITY	MAP		BLOCK	PARCEL
--- LOT LIMIT	33	158	058	09	00
--- PRIDCO PROPERTY LIMIT					
--- BUILDING					
--- ROADS OR CURB SIDE					

SCALE	NOT TO SCALE	REV. DATE	Enara-2016
DRAW DATE	OCT-24-1987	ZONNING	I-1





DEPARTMENT OF EDUCATION

LOT NO.	AREA SQ. MTB.	AREA CUERDAS	BLDG. NO.	BLDG. AREA BQ. FEET	GENERAL INFORMATION
1	5,221.13	1,3284	T-0920-0-67	10,900.92	VACANTE
1-1	869.73	0,1704			SOLD- PRIMERA IGLESIA BAPTISTA DE CASTAÑER- 8/7/84

LEGEND:	CADASTRE NUMBER				
	MUNICIPALITY	MAP		BLOCK	PARCEL
		1:10,000	1:1,000		
--- LOT LIMIT - - - PRIDCO PROPERTY LIMIT = = = BUILDING ——— ROADS OR CURB SIDE	33	264	028	004	00
SCALE <u>NOT TO SCALE</u> REV. DATE <u>Julio - 2018</u> DRAW DATE <u>MAY - 29 - 1988</u> ZONING _____					

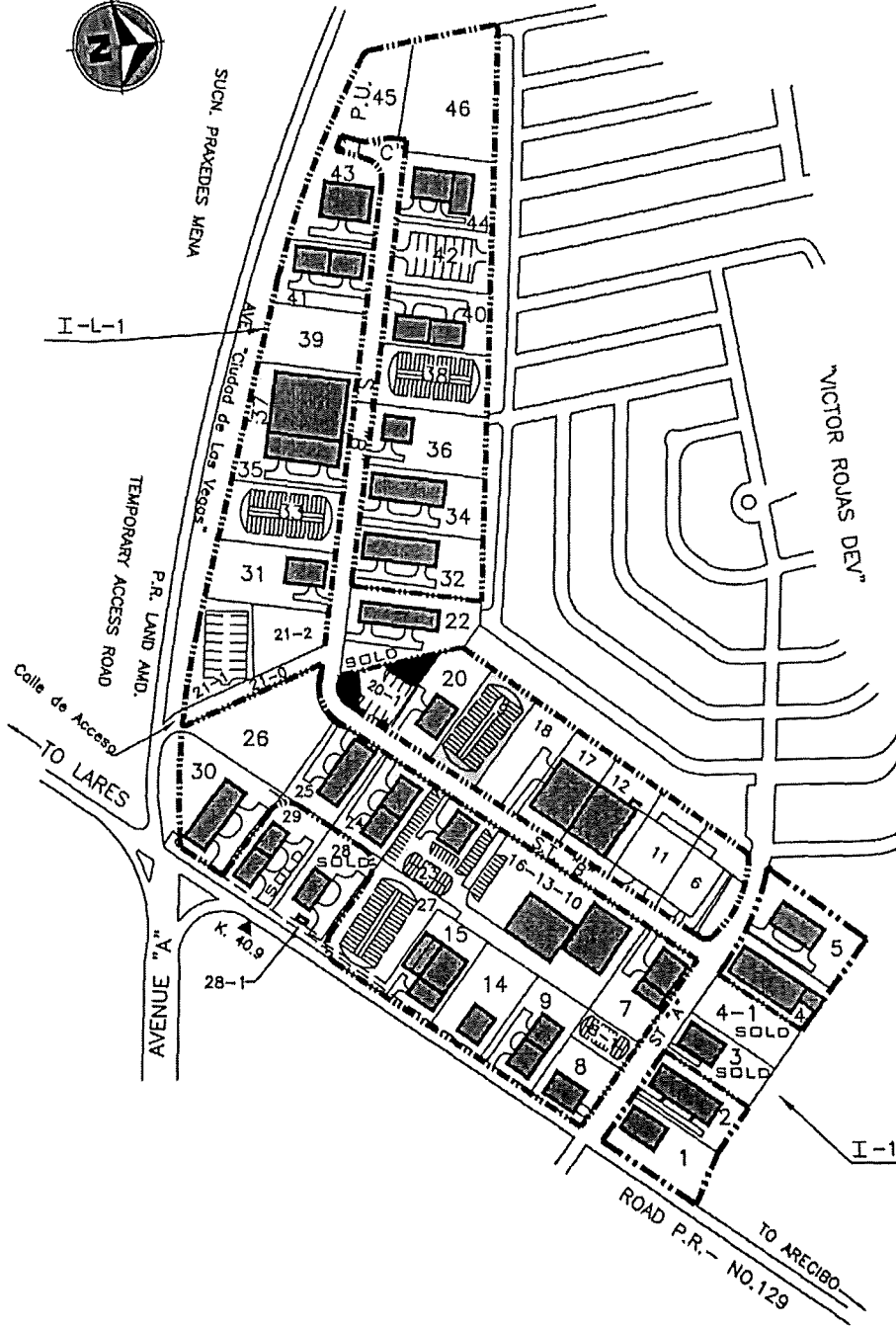
# **RUTA #12**

(Mapas)

**MUNICIPALITY OF ARECIBO  
ZENO GANDIA**

**L-065-0-56-00**

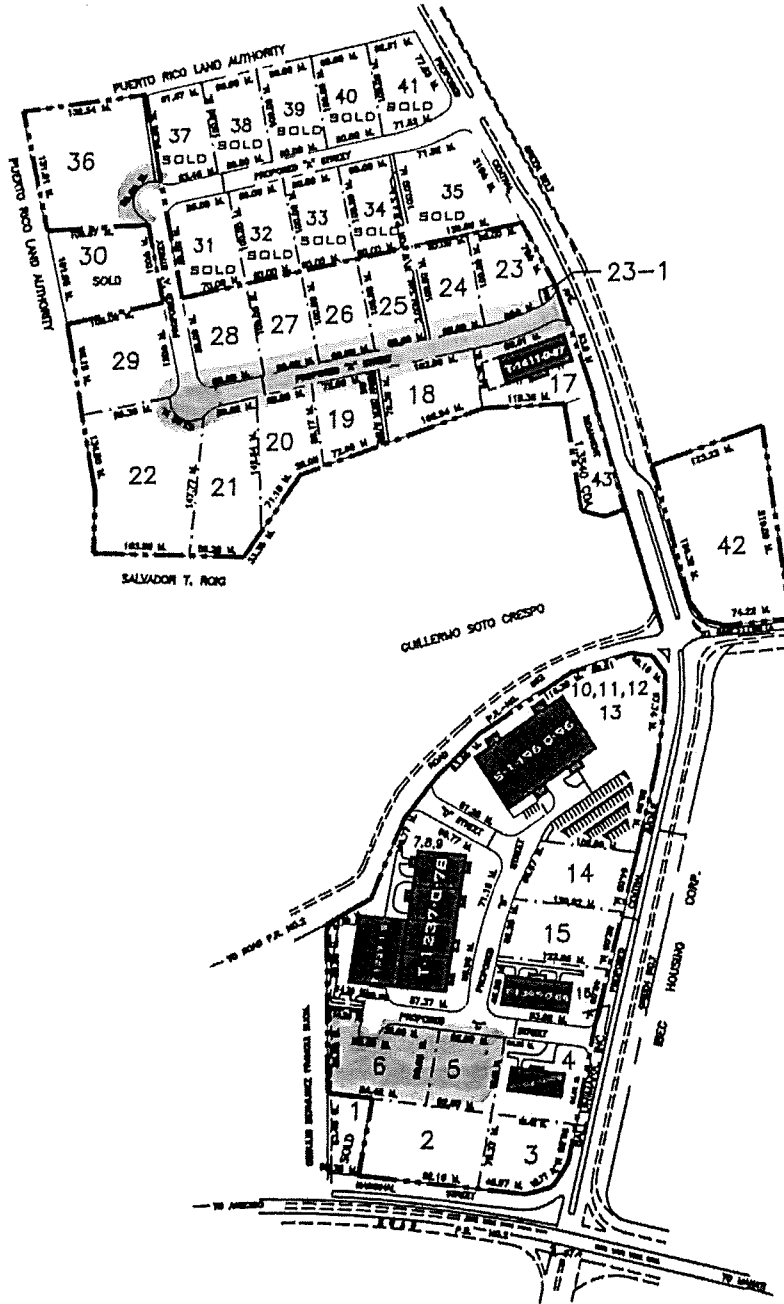
**L-065-1-69-00**



<b>LEGEND:</b> LOT LIMIT PRIDCO PROPERTY LIMIT BUILDING ROADS OR CURB SIDE	<b>CADASTRE NUMBER</b>				
	MUNICIPALITY	MAP		BLOCK	PARCEL
55		1:10,000	1:1,000		
SCALE <u>NOT TO SCALE</u> REV. DATE <u>Abril - 2021</u> DRAW DATE <u>MAR - 29 - 1972</u> ZONING <u>I-L-1</u>					

**MUNICIPALITY OF ARECIBO  
SANTANA WARD**

**L-350-0-72-00**



**LEGEND:**  
 - - - - - LOT LIMIT  
 = = = = = PRIDCO PROPERTY LIMIT  
 ———— BUILDING  
 ———— ROADS OR CURB SIDE

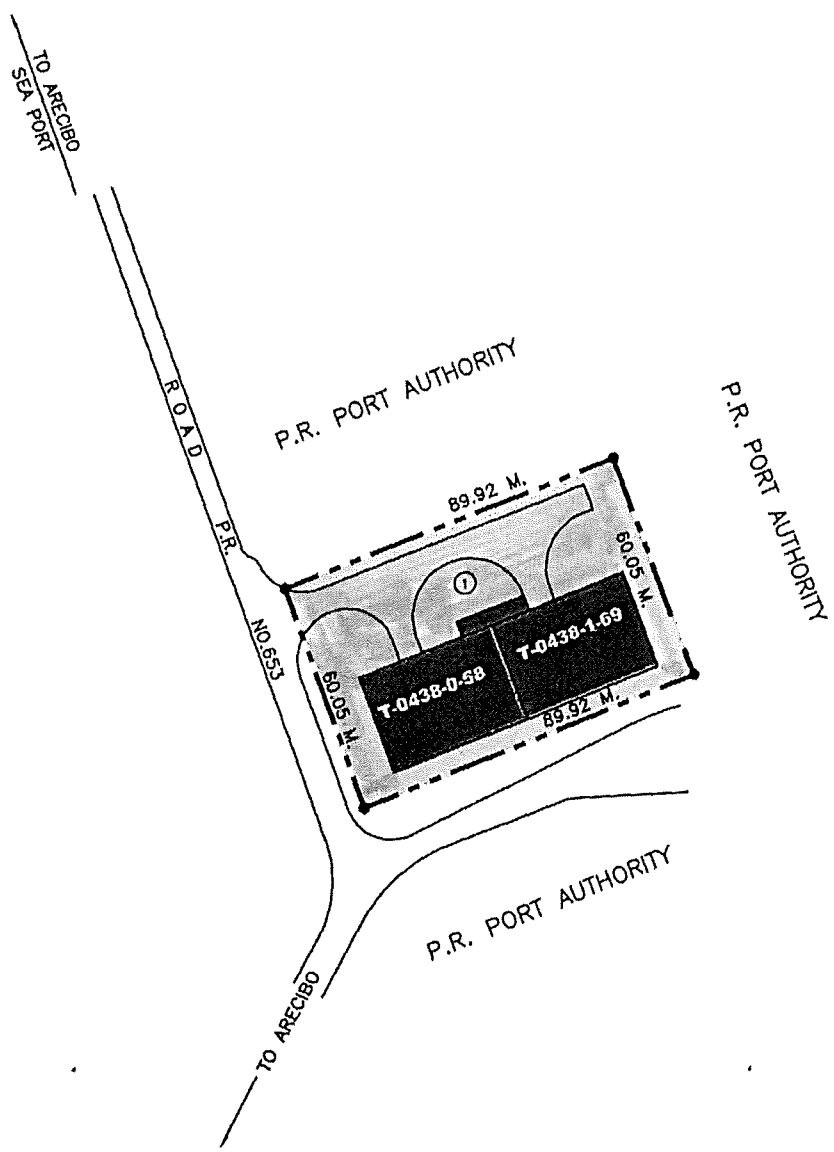
SCALE NOT TO SCALE REV. DATE Julio - 2018  
 DRAW DATE MAR - 03 - 1998 ZONING I-1

CADASTRE NUMBER				
MUNICIPALITY	MAP		BLOCK	PARCEL
	1:10,000	1:1,000		
6	031	000	008-003	84-28



**MUNICIPALITY OF ARECIBO  
EL VIGIA WARD**

**L-151-0-58-00**



LOT NO.	AREA SQ. MTS.	AREA QUERDAS	BLDG. NO.	BLDG. AREA SQ. FEET	GENERAL INFORMATION
1	5,398.43	1,373	T-0438-0-58-00	11,278.27	VACANTE
			T-0438-1-69-00	11,308.43	VACANTE

**LEGEND:**  
 - - - - - LOT LIMIT  
 ===== PRIDCO PROPERTY LIMIT  
 ===== BUILDING  
 ===== ROADS OR CURB SIDE

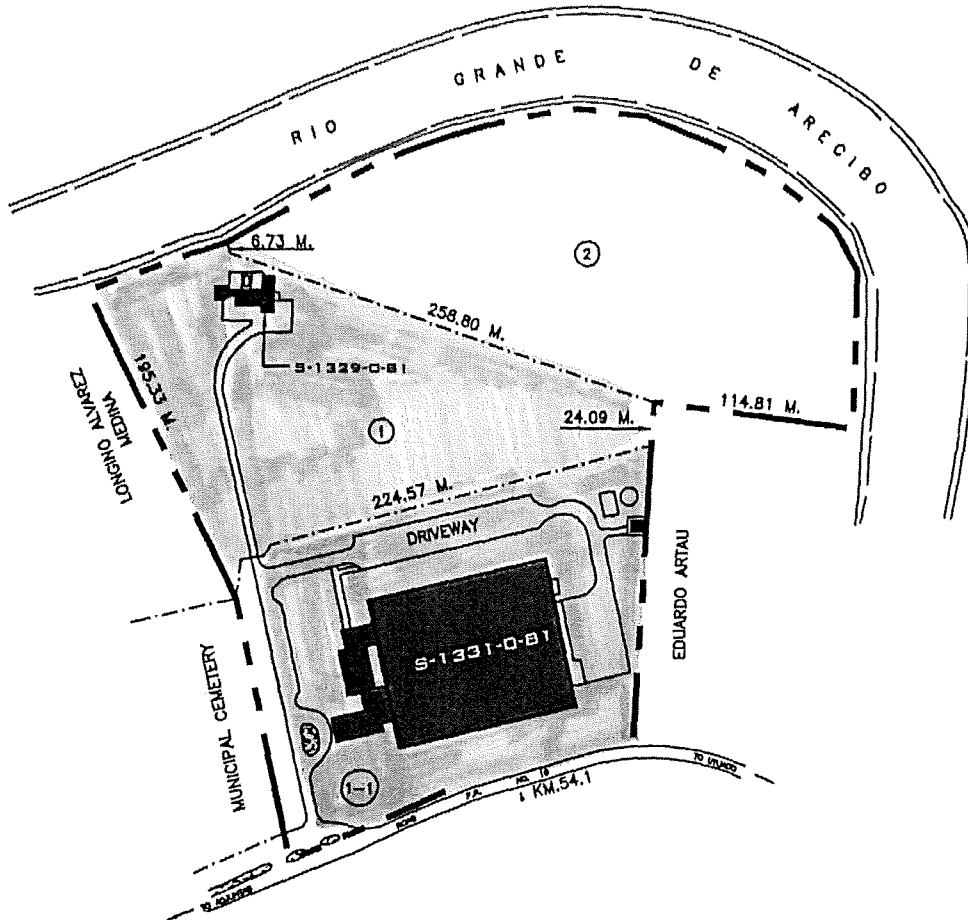
CADASTRE NUMBER				
MUNICIPALITY	MAP		BLOCK	PARCEL
	1:10,000	1:1,000		
06	012	000	10	

SCALE NOT TO SCALE REV. DATE Mayo - 2019  
 DRAW DATE JUL - 7 - 1987 ZONING I - 2



**MUNICIPALITY OF UTUADO  
SALTO ARRIBA**

**L-396-0-81-00**



LOT NO.	AREA SQ. MTS.	AREA CUERDAS	BLOG. NO.	BLDG. AREA SQ. FEET	GENERAL INFORMATION
1	31,418.18	7.9939	S-1329-0-81	4,103.36	VACANTE
1-1	41,577.29	10.5764	S-1331-0-81	110,591.92	VACANTE
2	40,134.44	10.2113			POLICIA DE P.R.

LEGENDA

- LOT LIMIT
- - - - - PRIDCO PROPERTY LIMIT
- ===== BUILDING
- ===== ROADS OR CURB SIDE

**CADASTRE NUMBER**

MUNICIPALITY	MAP		BLOCK	PARCEL
	1:10,000	1:1,000		
35	000	000	000	

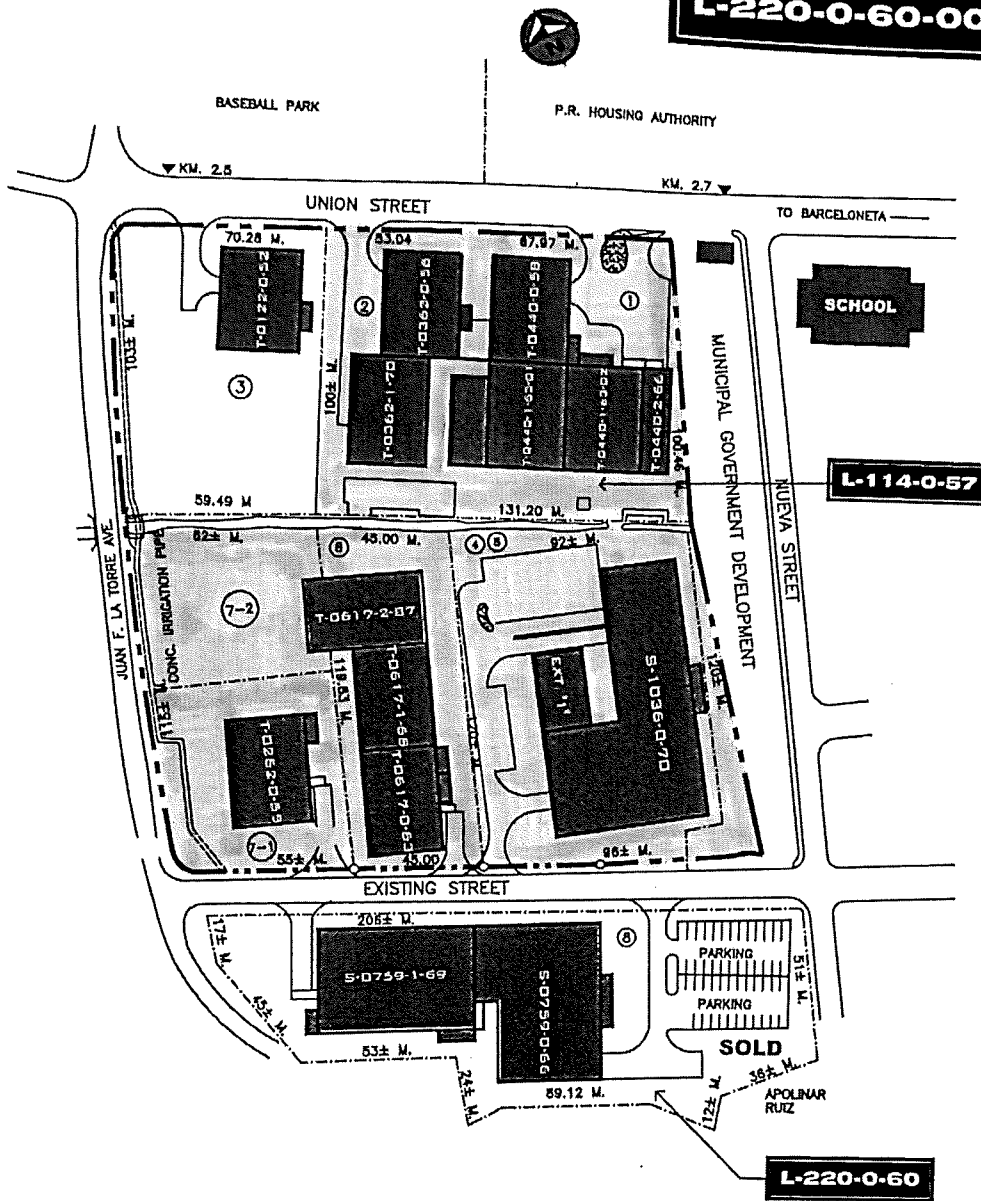
SCALE NOT TO SCALE REV. DATE Mayo - 2021  
 DRAW DATE SEP - 14 - 1981 ZONING I-2



**MUNICIPALITY OF BARCELONETA  
PALMAS ALTAS WARD**

**L-114-0-57-00**

**L-220-0-60-00**



**LEGEND:**  
 - - - - - LOT LIMIT  
 - . . . . . PRIDCO PROPERTY LIMIT  
 ===== BUILDING  
 \_\_\_\_\_ ROADS OR CURB SIDE

SCALE NOT TO SCALE    REV. DATE Febrero - 2020  
 DRAW DATE APR - 14 - 1958    ZONING 1-1

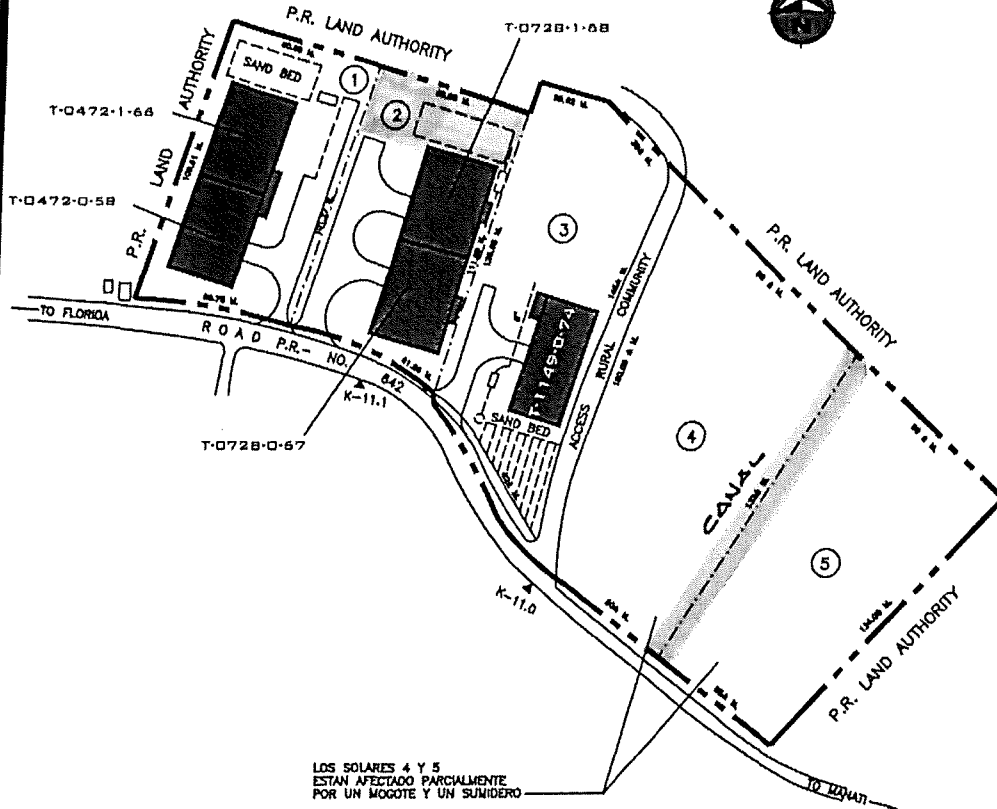
MUNICIPALITY	MAP		BLOCK	PARCEL
	1:10,000	1:1,000		
07	033	034, 044	028	



**MUNICIPALITY OF FLORIDA  
FLORIDA ADENTRO WARD**

**L-223-0-60-00**

**L-223-1-68-00**



LOS SOLARES 4 Y 5  
ESTAN AFECTADO PARCIALMENTE  
POR UN MOGOTE Y UN SUMIDERO

LOT NO.	AREA SQ. MTS.	AREA CUERDAS	BLDG. NO.	BLDG. AREA SQ. FEET	GENERAL INFORMATION
1	6,249.33	1.5968	T-0472-0-58	11,447.02	INTL CUSTOM MOLDERS OF PR INC
2	6,210.03	1.5821	T-0472-1-66	11,292.13	MC Green Solutions, LLC.
			T-0728-0-67	11,637.18	Savorcrafters, LLC
3	6,681.67	1.7000	T-0728-1-68	11,252.01	VACANTE
			T-1149-0-74	10,782.22	METALECTRICK CORP.
4	10,219.03	2.6000			
5	5,109.51	1.3000			

L-223-1-68-00

**LEGEND:**

- LOT LIMIT
- ==== PRIDCO PROPERTY LIMIT
- ▬ BUILDING
- ▬ ROADS OR CURB SIDE

SCALE NOT TO SCALE REV. DATE June - 2021

DRAW DATE JUL - 29 - 1971 ZONING I - 1

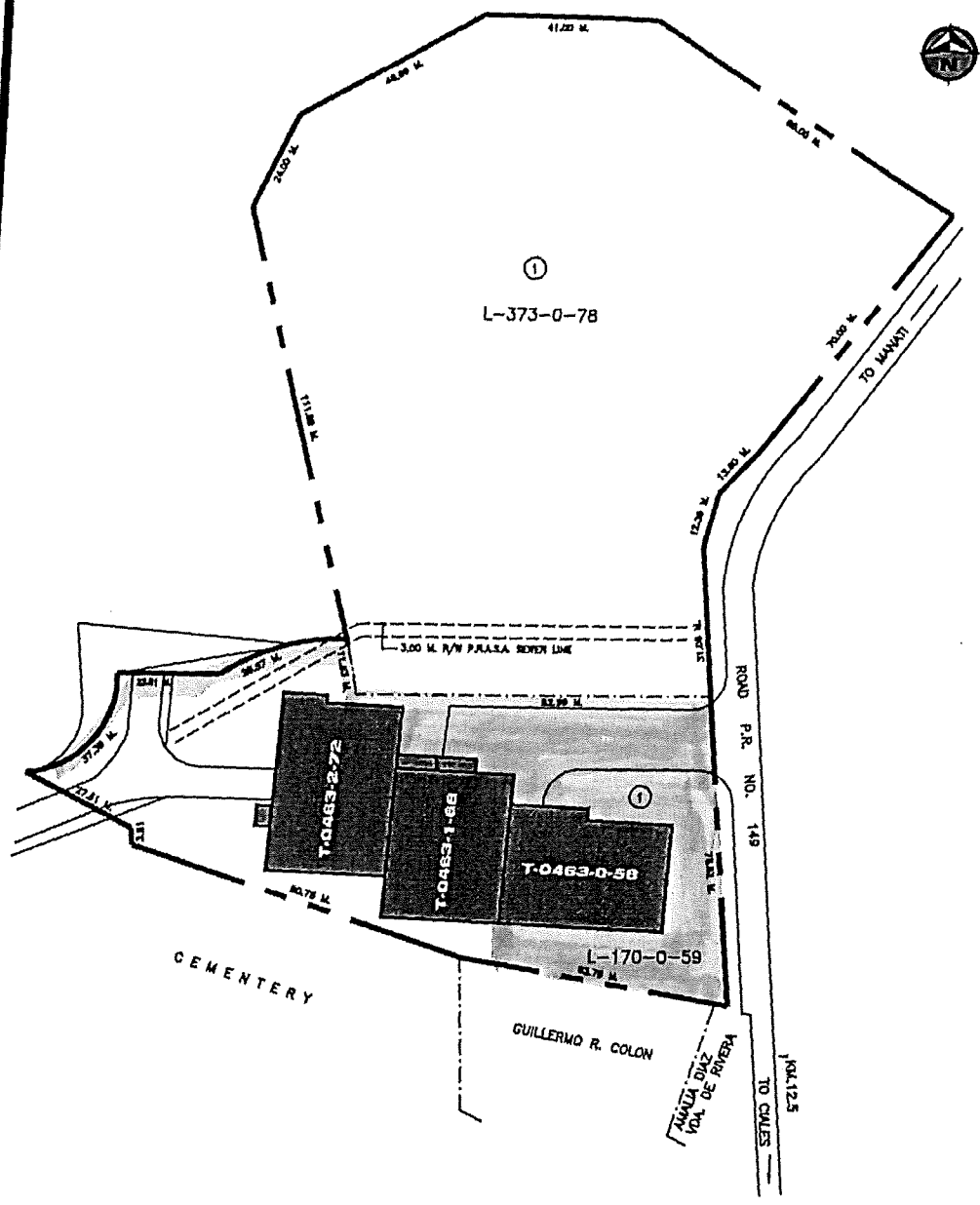
CADASTRE NUMBER				
MUNICIPALITY	MAP		BLOCK	PARCEL
	1:10,000	1:1,000		
81	107	021	002	43-47



**MUNICIPALITY OF CIALES  
HATO VIEJO WARD**

**L-170-0-59-00**

**L-373-0-78-00**



**LEGEND:**  
 - - - - - LOT LIMIT  
 - - - - - PRIDCO PROPERTY LIMIT  
 ===== BUILDING  
 ===== ROADS OR CURB SIDE

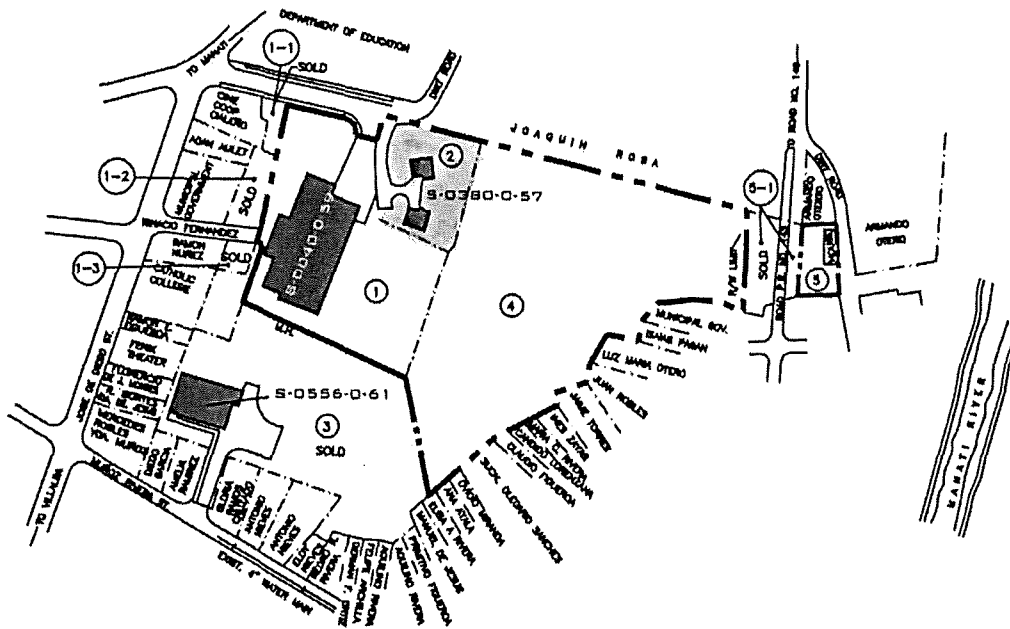
CADASTRE NUMBER				
MUNICIPALITY	MAP		BLOCK	PARCEL
	1:10,000	1:1,000		
37	137	005	032	4-24

SCALE NOT TO SCALE REV. DATE Enero - 2014  
 DRAW DATE XXX/00/1800 ZONING 1-1



**MUNICIPALITY OF CIALES  
URBAN ZONE**

**L-913-0-51-00**



LOT NO.	AREA SQ. MTS.	AREA QUERDAS	BLDG. NO.	BLDG. AREA SQ. FEET	GENERAL INFORMATION
1	7,468.54	1,9002	S-0040-0-50	20,588.04	SAN MIGUEL LABEL MFG. INC.
1-1	230.8	0.05867			SOLD-COOPCINE CALENO - 2/14/88
1-2	129,7251	0.03301			SOLD-FELIX PRIETRI - 12/5/75
1-3	115.88	0.0285			SOLD-JOSE R. NUÑEZ - 7/13/78
2	2,012.38	0.512	S-0380-0-57	3,009.20	VACANTE
3	8,989.92	2.6988	S-0556-0-81	5,850.00	SOLD-PARROQUIA Mtra. Sra. del Rosario - 8/8/83
4	14,068.48	3.5784			UNBUILDABLE
5	7,383.80	1.8735			UNBUILDABLE
5-1	1,800.00	0.4070			SOLD-DPTO. OBRAS PUBLICAS - 5/30/74

**LEGEND:**

- LOT LIMIT
- PRIDCO PROPERTY LIMIT
- BUILDING
- ROADS OR CURB SIDE

**CADASTRE NUMBER**

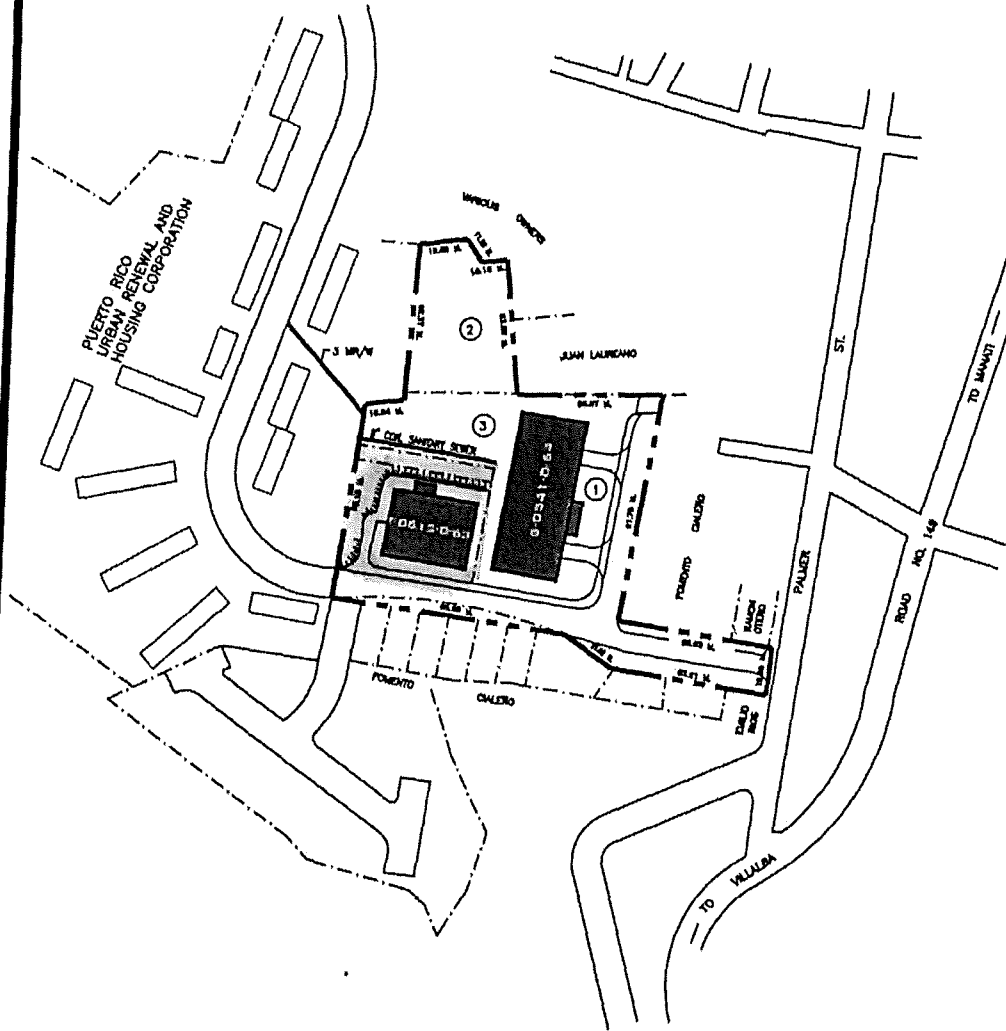
MUNICIPALITY	MAP		BLOCK	PARCEL
	1:10,000	1:1,000		
37	137	018	011	24-28

SCALE NOT TO SCALE REV. DATE Sept. - 2013  
 DRAW DATE AUG-16-1987 ZONING 1-1



**MUNICIPALITY OF CIALES  
URBAN ZONE**

**L-212-0-60-00**



LOT NO.	AREA SQ. MTB.	AREA CUERDAB	BLOG. NO.	BLOG. AREA SQ. FEET	GENERAL INFORMATION
1	8'363.91	2.1280	S-0541-0-60	34,324.45	Gov. Municipal de Ciales
2	2,184.24	0.5557			
3	2,604.32	0.6628	T-0812-0-63	11,619.83	VACANTE

**LEGEND**

- LOT LIMIT
- PRIDCO PROPERTY LIMIT
- BUILDING
- ROADS OR CURB SIDE

**CADASTRE NUMBER**

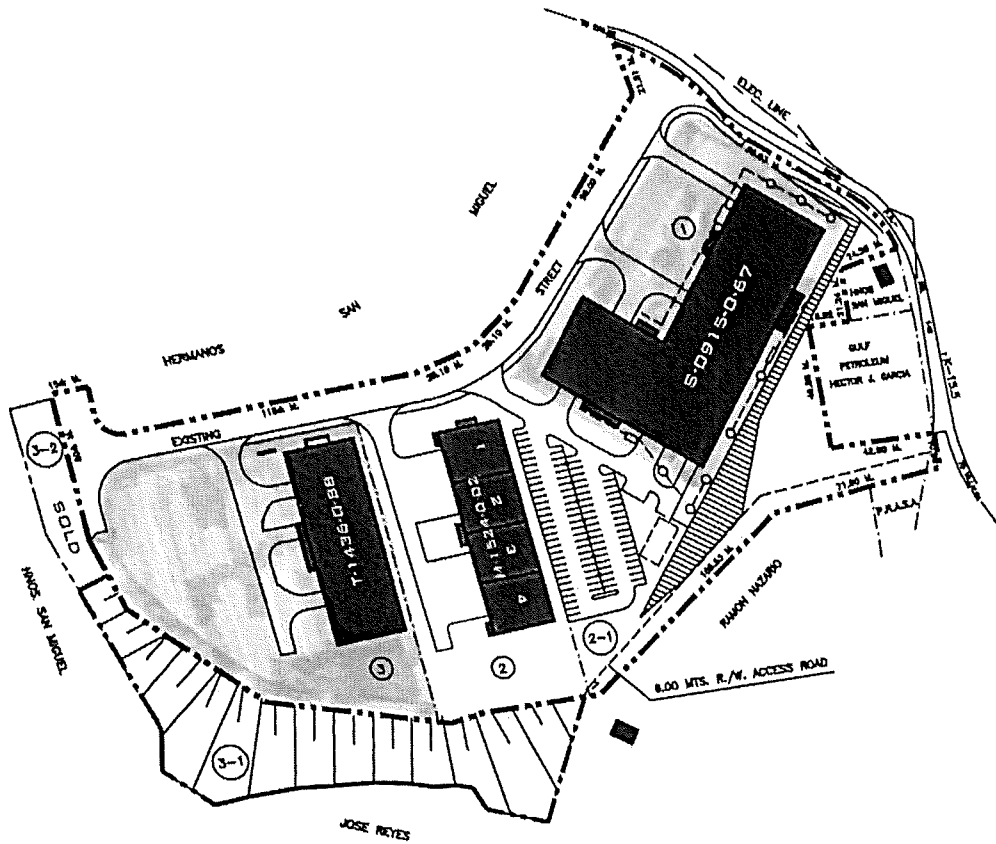
MUNICIPALITY	MAP		BLOCK	PARCEL
	1:10,000	1:1,000		
37	137	025	018	

SCALE NOT TO SCALE REV. DATE Febrero - 2015  
 DRAW DATE DEC - 29 - 1980 ZONING I - 1



**MUNICIPALITY OF CIALES  
JAGUAS WARD**

**L-310-0-67-00**

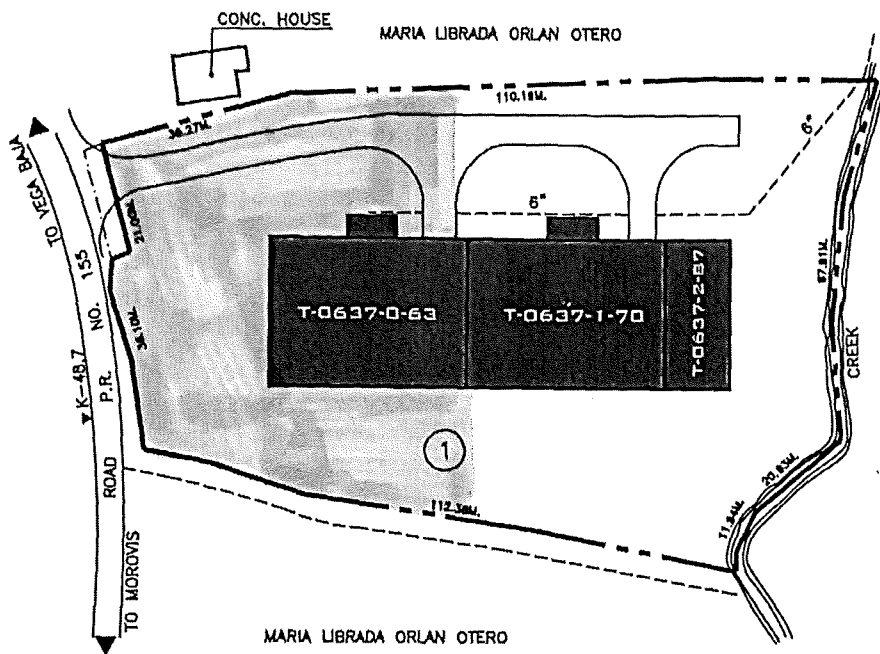


LOT NO.	AREA SQ. MTS.	AREA CUERDAS	BLOG. NO.	BLDG. AREA SQ. FEET	GENERAL INFORMATION
1	18,040.00	4.59	S-0915-0-67	80,308.07	CIMA MANUFACTURING, CORP.
2	8,284.28	1.59	M-1524-0-02-01	6,263.13	STORM KING WINDOWS & DOOR, INC.
			M-1524-0-02-02	6,142.50	ALTURA FOOD, INC.
			M-1524-0-02-03	6,142.50	ALTURA FOOD, INC.
			M-1524-0-02-04	2,263.13	ALTURA FOOD, INC.
2-1	3,930.38	1.00			PARKING - CIMA MANUFACTURING CORP
3	28,079.00	4.80	T-1438-0-88	22,686.12	METZGER MESTER & RESEARCH INC.
3-1	10,219.03	2.60			TALLIS
3-2	836.38	0.21			SOLD-LUIS SAN MIGUEL - 8/18/72

<b>LEGEND:</b> - - - - - LOT LIMIT - - - - - PRIDCO PROPERTY LIMIT - - - - - BUILDING - - - - - ROADS OR CURB SIDE	<b>CADASTRE NUMBER</b>				
	MUNICIPALITY	MAP		BLOCK	PARCEL
	37	1:10,000	1:1,000	007	7
SCALE <u>NOT TO SCALE</u> REV. DATE <u>DEC - 14 - 2009</u> DRAW DATE <u>NOV - 28 - 1987</u> ZONING <u>I - 1</u>					

**MUNICIPALITY OF MOROVIS  
MOROVIS NORTE WARD**

**L-218-0-61-00**



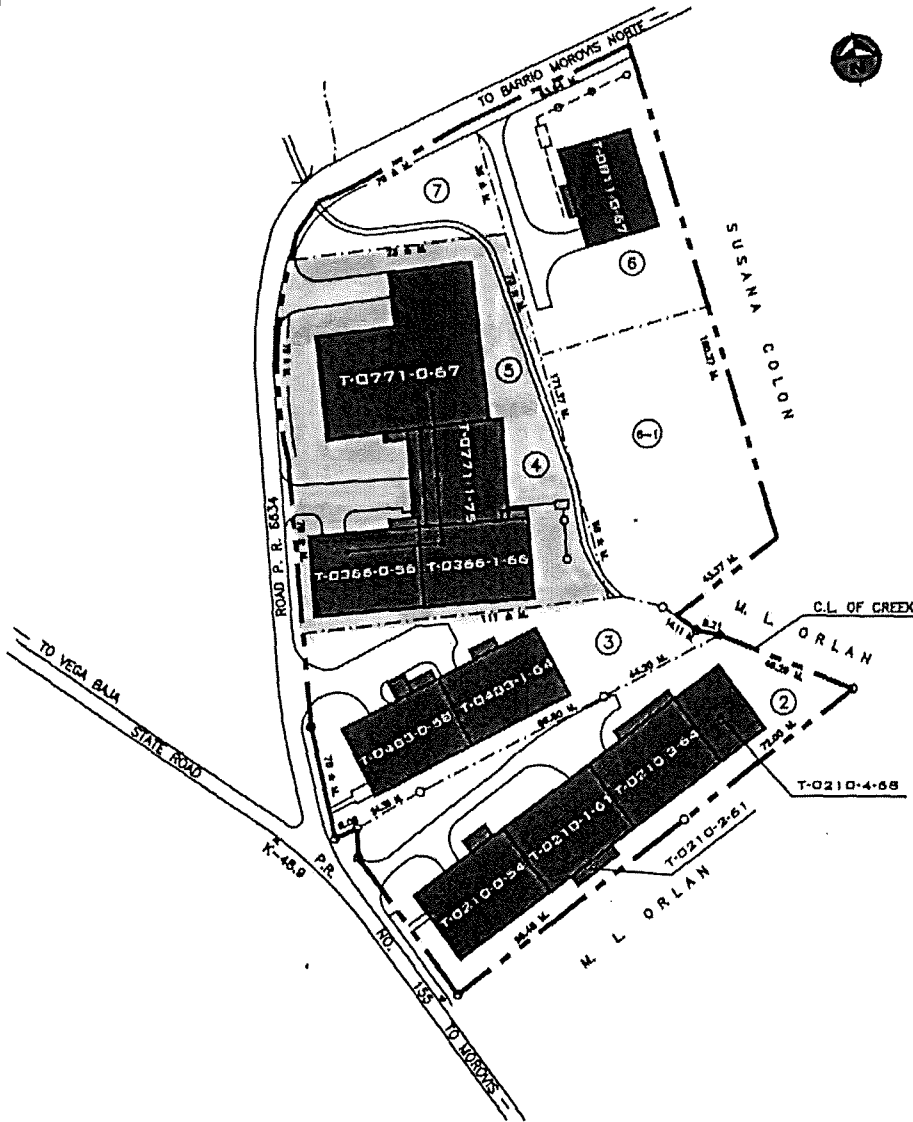
LOT NO.	AREA SQ. MTS.	AREA CUERDAS	BLDG. NO.	BLDG. AREA SQ. FEET	GENERAL INFORMATION
1	10,501.82	2.6719	T-0637-0-63-00	11,497.43	VACANTE
			T-0637-1-70-00	11,562.22	VACANTE
			T-0637-2-87-00	8,917.00	VACANTE

LEGEND	CADASTRE NUMBER				
	MUNICIPALITY	MAP		BLOCK	PARCEL
		1:10,000	1:1,000		
- - - - - LOT LIMIT - - - - - PRIDCO PROPERTY LIMIT ———— BUILDING ———— ROADS OR CURB SIDE	38	138	000	03	66
SCALE <u>NOT TO SCALE</u> REV. DATE <u>Julio - 2018</u> DRAW DATE <u>SEP - 30 - 1983</u> ZONING <u>I-1</u>					

**MUNICIPALITY OF MOROVIS  
MOROVIS NORTH WARD**

**L-218-1-63-00**

**L-218-2-65-00**



**LEGEND:**

- LOT LIMIT
- PRIDCO PROPERTY LIMIT
- BUILDING
- ROADS OR CURB SIDE

**CADASTRE NUMBER**

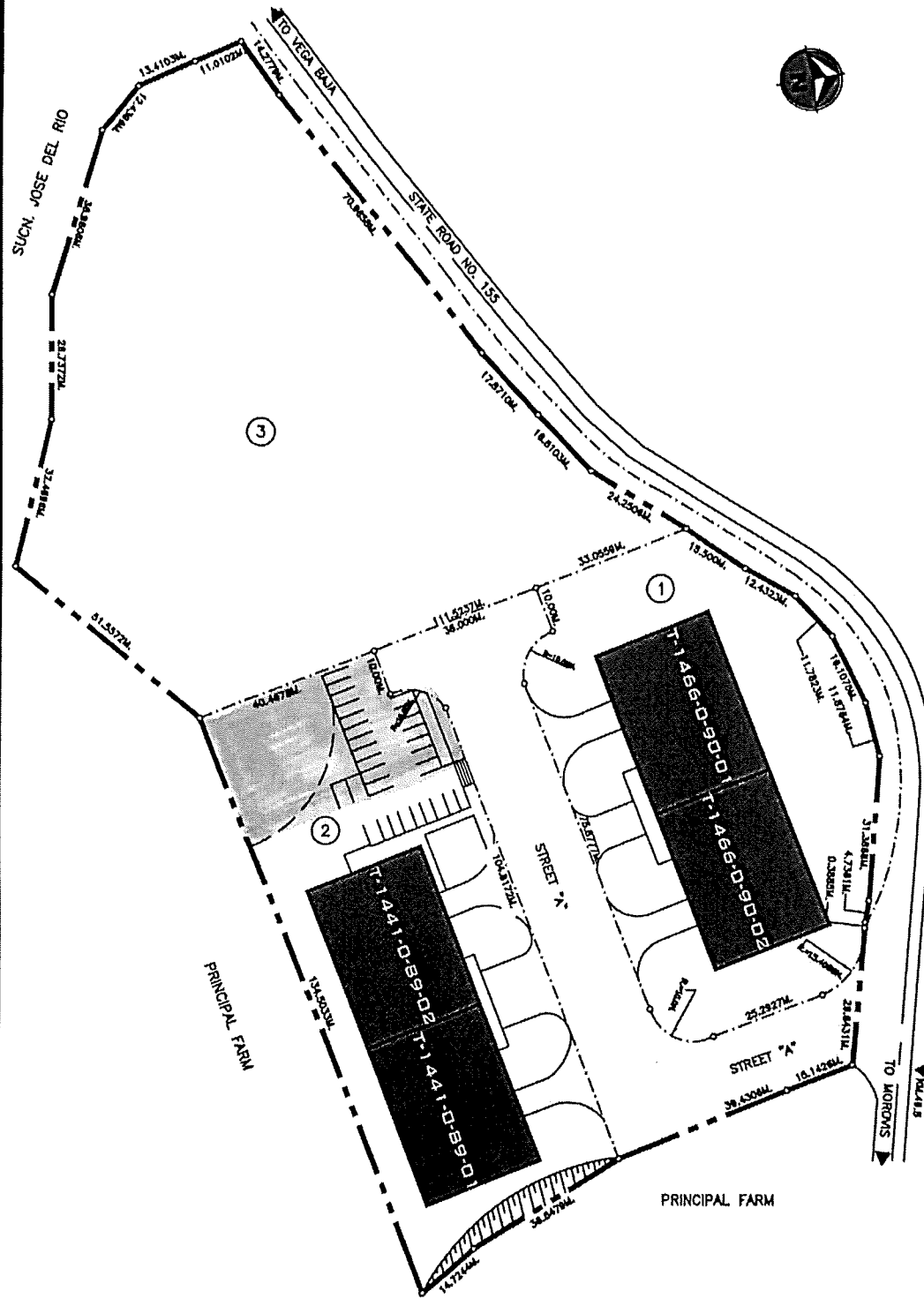
MUNICIPALITY	MAP		BLOCK	PARCEL
	1:10,000	1:1,000		
38	138	000	3	00

SCALE NOT TO SCALE REV. DATE Agosto - 2020  
 DRAW DATE DEC - 26 - 1961 ZONNING 1-1



**MUNICIPALITY OF MOROVIS  
MOROVIS NORTE WARD**

**L-413-0-86-00**



LEGEND:				
---	LOT LIMIT			
---	PRIDCO PROPERTY LIMIT			
---	BUILDING			
---	ROADS OR CURB SIDE			


  

CADASTRE NUMBER				
MUNICIPALITY	MAP		BLOCK	PARCEL
	1:10,000	1:1,000		
38	138	000	002	020

SCALE	NOT TO SCALE	REV. DATE	Mayo - 2019
DRAW DATE	SEP - 00 - 1988	ZONING	IL - 1



**PRIDCO**  
Private Land Management, Surveying Company

# **RUTA #13**

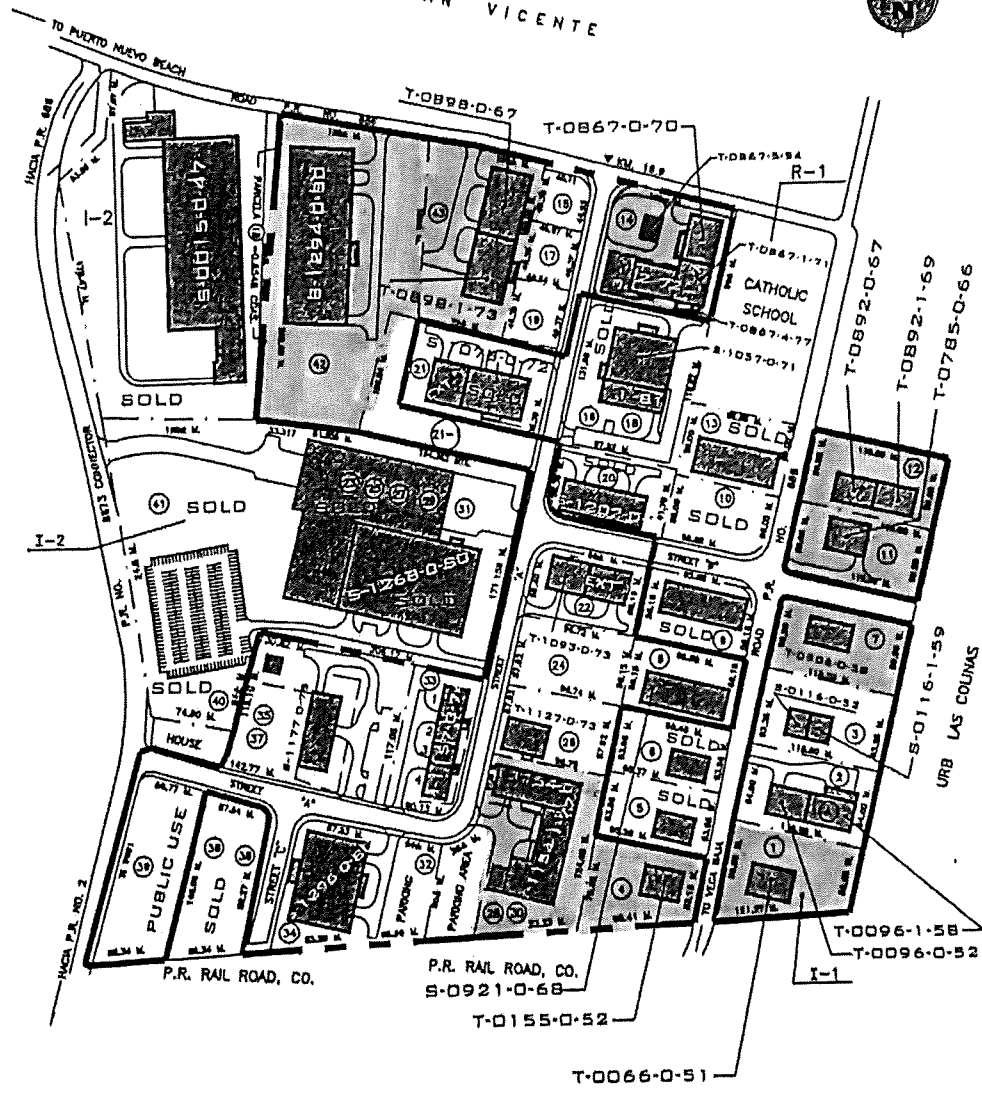
(Mapas)

**MUNICIPALITY OF VEGA BAJA  
CABO CARIBE WARD**

**L-096-0-57-00**

L-096-1-61-00  
L-096-2-68-00  
L-096-3-77-00

URB. SAN VICENTE



LEGEND:

- LOT LIMIT
- ==== PRIDCO PROPERTY LIMIT
- ===== BUILDING
- ROADS OR CURB SIDE

SCALE: NOT TO SCALE    REV. DATE: Nov. 2019  
DRAW DATE: XXX/XX/XXXX    ZONING: I-1

CADASTRE NUMBER				
MUNICIPALITY	MAP		BLOCK	PARCEL
	1:10,000	1:1,000		
9	035	048-058	074-089	

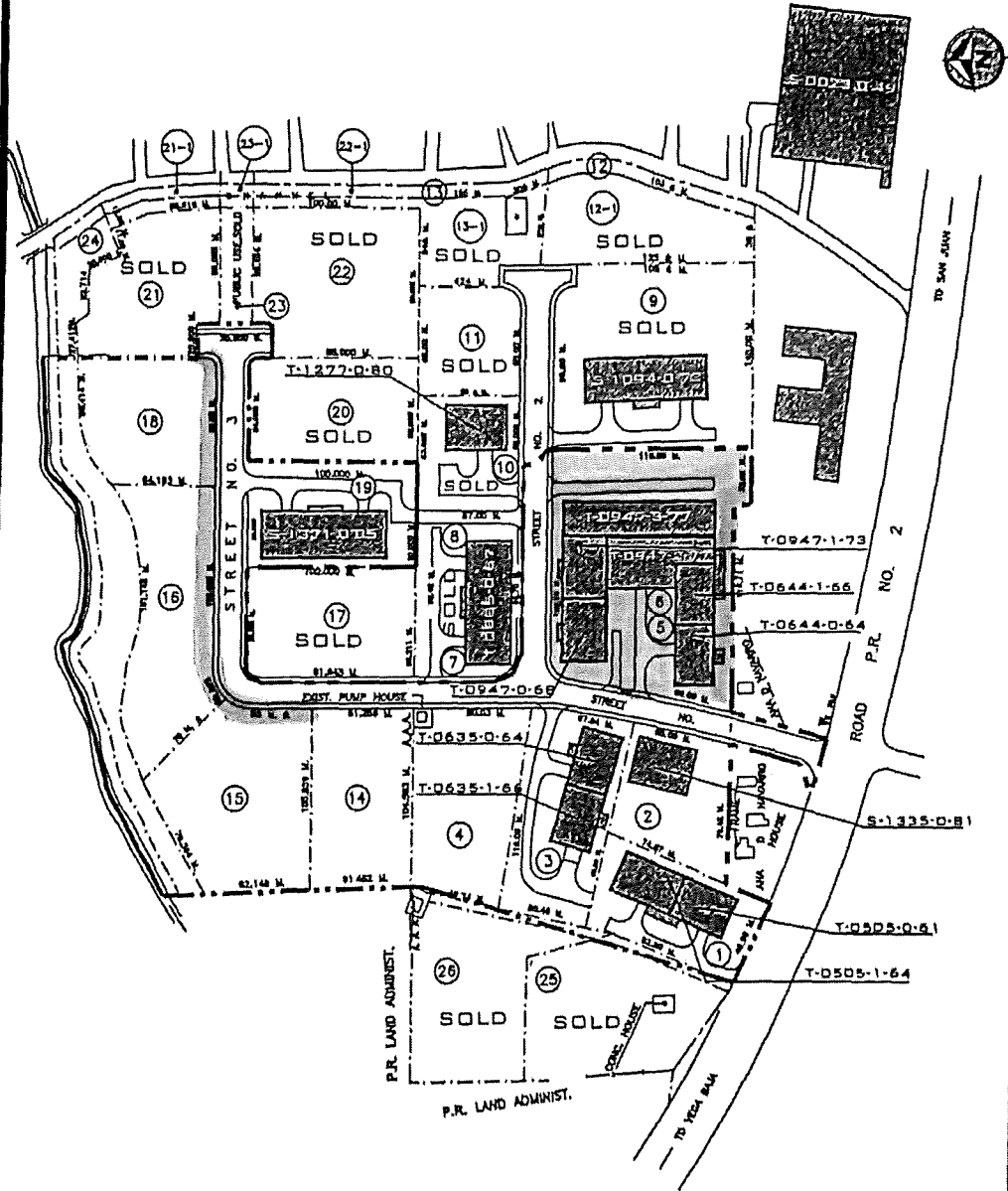


**MUNICIPALITY OF VEGA ALTA  
BAJURA WARD**

**L-206-0-60-00**

**L-206-1-72-00**

**L-206-2-78-00**



MUNICIPALITY	MAP		BLOCK	PARCEL
	1:10,000	1:1,000		
10	058	068	055-009	00

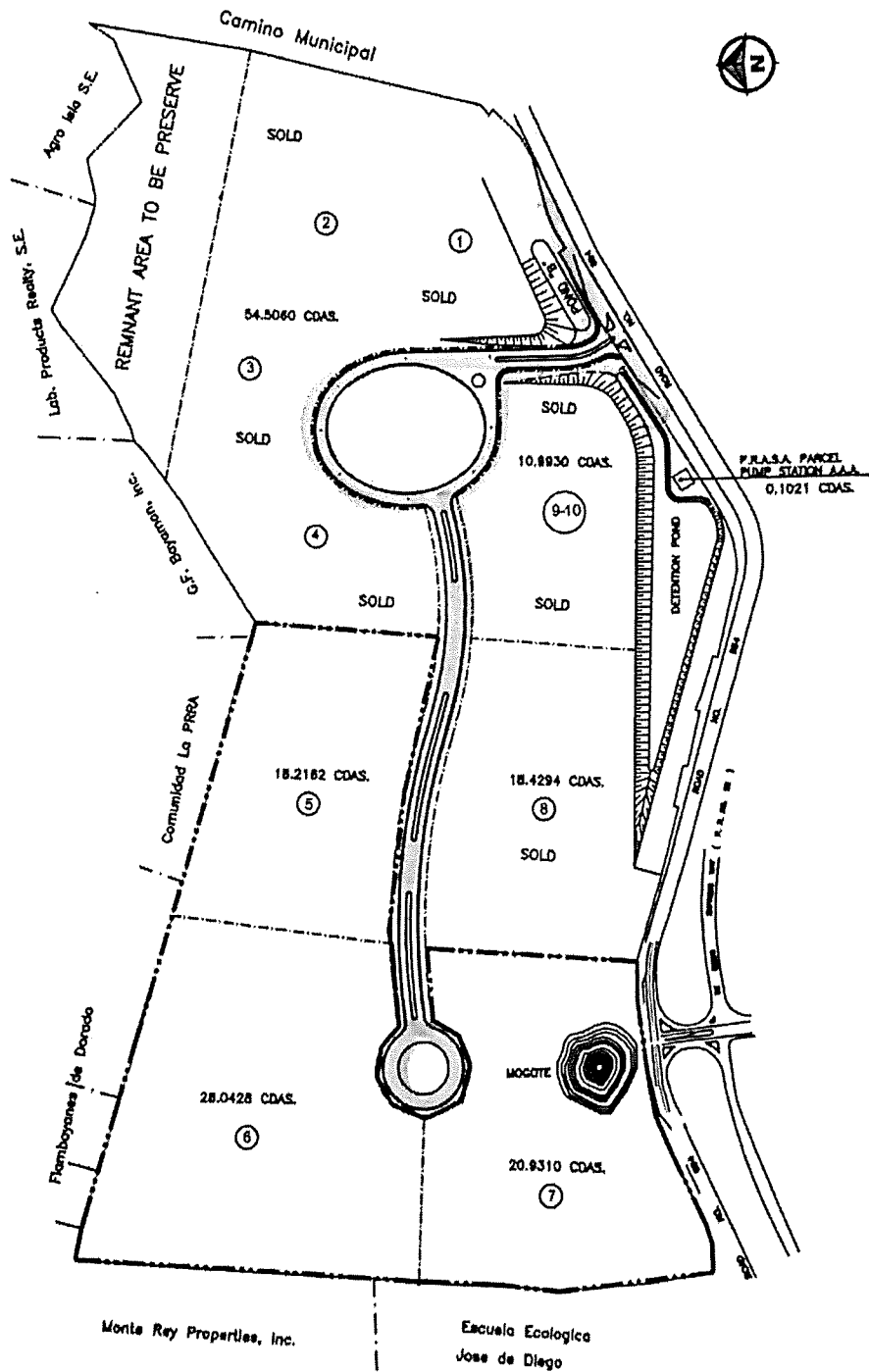
  

SCALE	NOT TO SCALE	REV. DATE	Enere-2021
DRAW DATE	SEP. 23. 1996	ZONNING	1-1



**MUNICIPALITY OF DORADO  
RIGUILLAR INDUSTRIAL PARK**

**L-439-0-97-00**



**LEGEND**

- LOT LIMIT
- PRIDCO PROPERTY LIMIT
- BUILDING
- ROADS OR CURB SIDE

SCALE NOT TO SCALE REV. DATE Julio - 2021

DRAW DATE MAY - 18 - 2001 ZONING I - 1

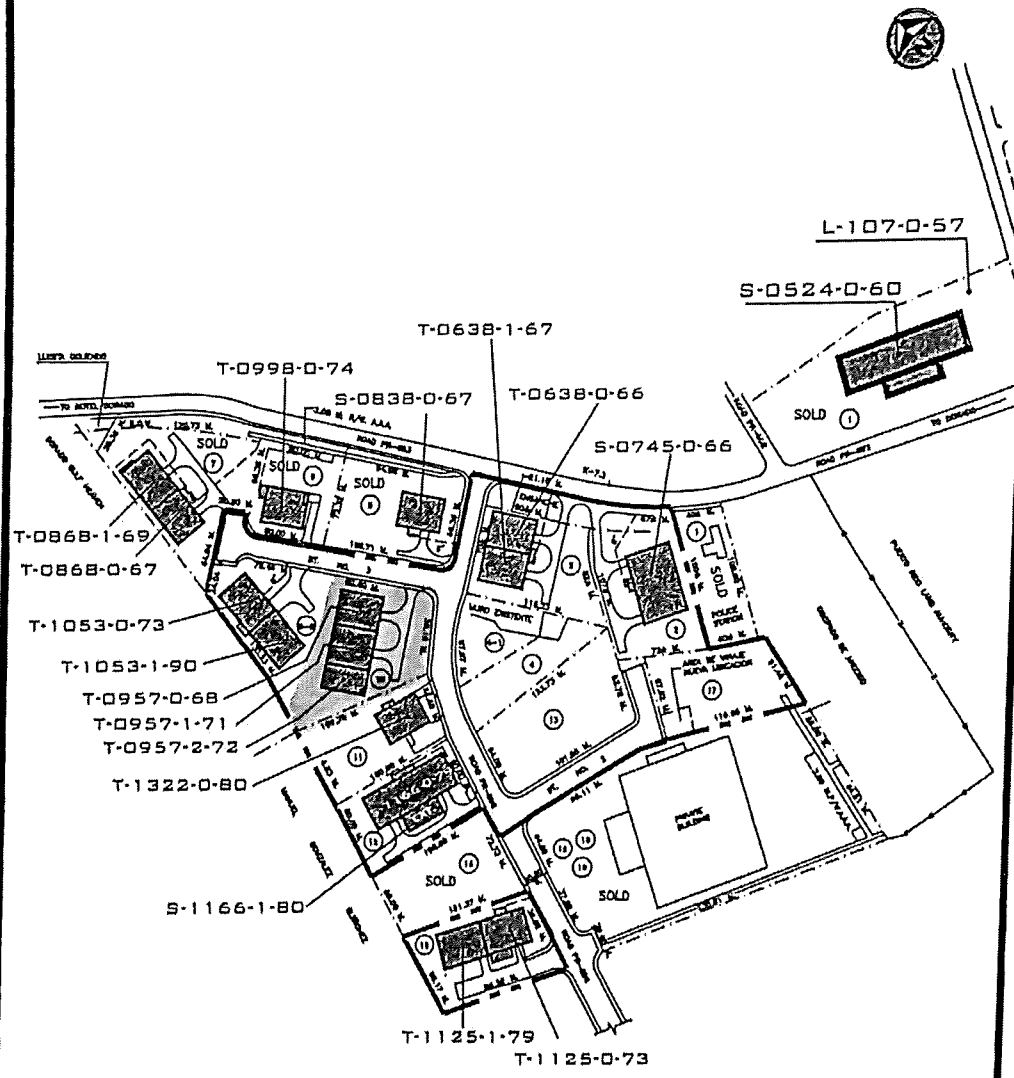
MUNICIPALITY	MAP		BLOCK	PARCEL
	1:10,000	1:1,000		
11	000	000	0	0



**MUNICIPALITY OF DORADO**  
**URBAN ZONE**

**L-107-1-61-00**


**L-107-2-64-00**



**LEGEND:**  
 - - - - - LOT LIMIT  
 = = = = = PRIDCO PROPERTY LIMIT  
 \_\_\_\_\_ BUILDING  
 \_\_\_\_\_ ROADS OR CURB SIDE

SCALE NOT TO SCALE REV. DATE Dec. 2018  
 DRAW DATE NOV-04-1981 ZONING IL-1

CADASTRE NUMBER				
MUNICIPALITY	MAP		BLOCK	PARCEL
	1:10,000	1:1,000		
11	037	000	004	00

 **PRIDCO**

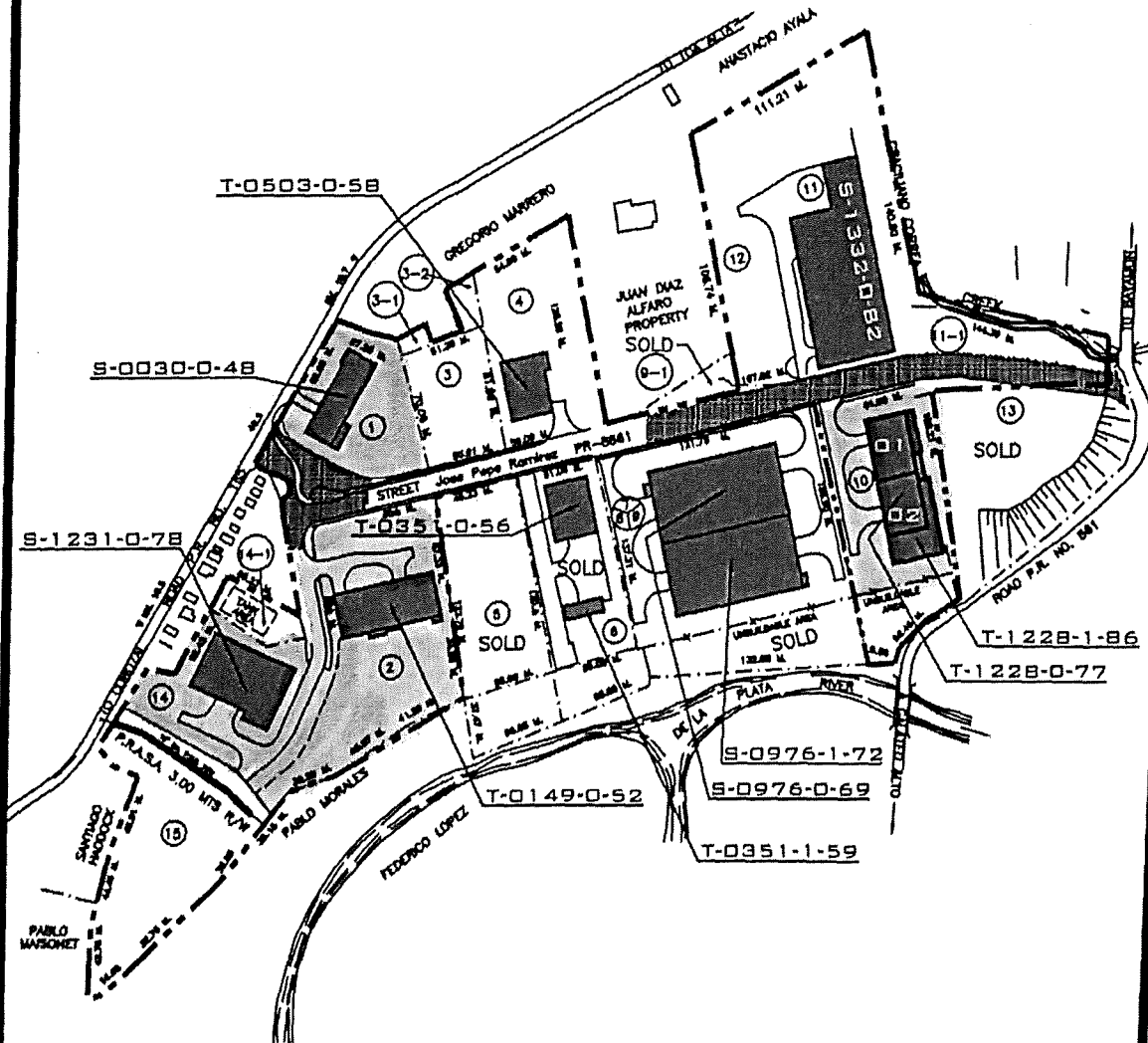
**MUNICIPALITY OF TOA ALTA  
CONTORNO WARD**

**L-082-0-57-00**

**L-082-1-60-00**

**L-082-2-64-00**

**L-082-3-77-00**



**LEGEND**

- LOT LIMIT
- PRIDCO PROPERTY LIMIT
- BUILDING
- ROADS OR CURB SIDE

**CADASTRE NUMBER**

MUNICIPALITY	MAP		BLOCK	PARCEL
	1:10,000	1:1,000		
12	083	070	22	00

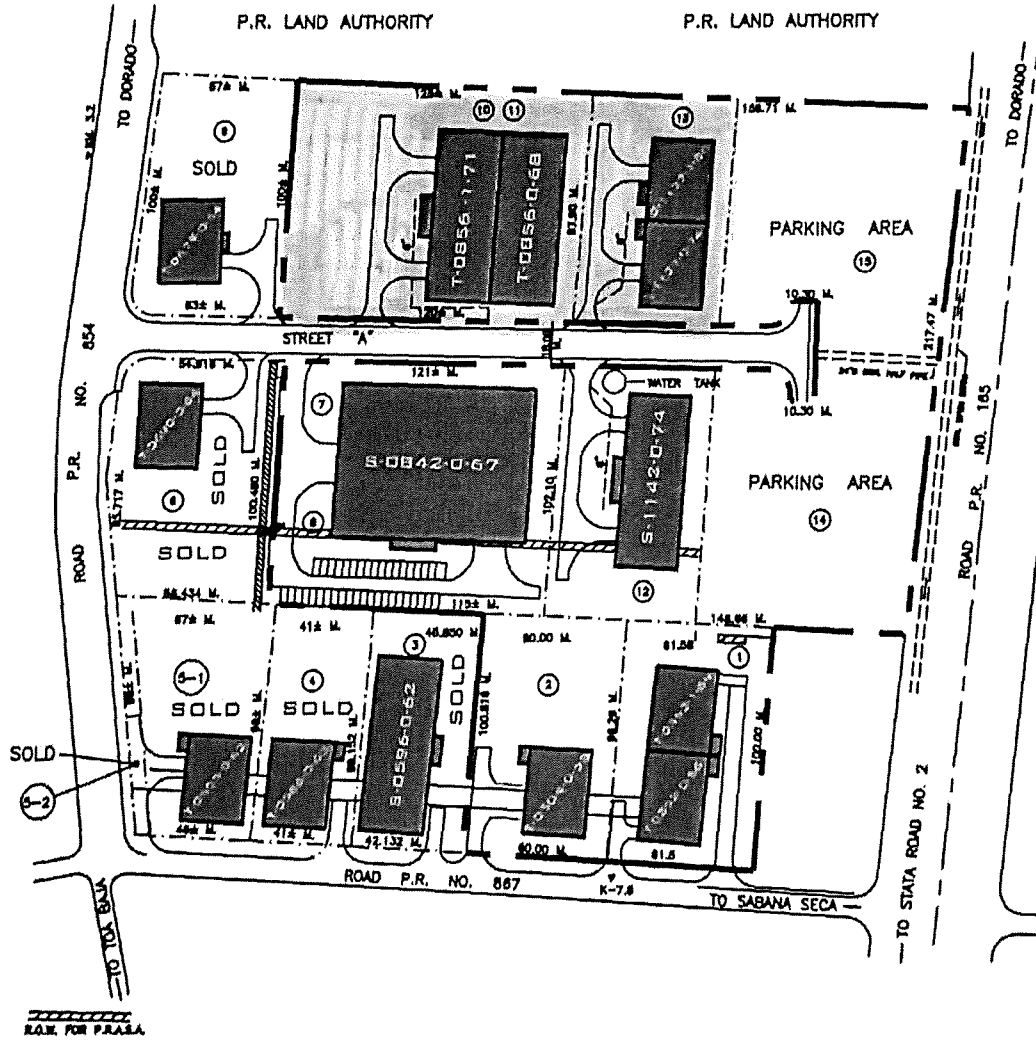
SCALE NOT TO SCALE REV. DATE February - 2022  
 DRAW DATE XXX/00/1900 ZONING I-1




**MUNICIPALITY OF TOA BAJA  
SABANA SECA WARD**

**L-217-0-60-00**

**L-217-1-63-00  
L-217-2-63-00  
L-217-3-71-00**



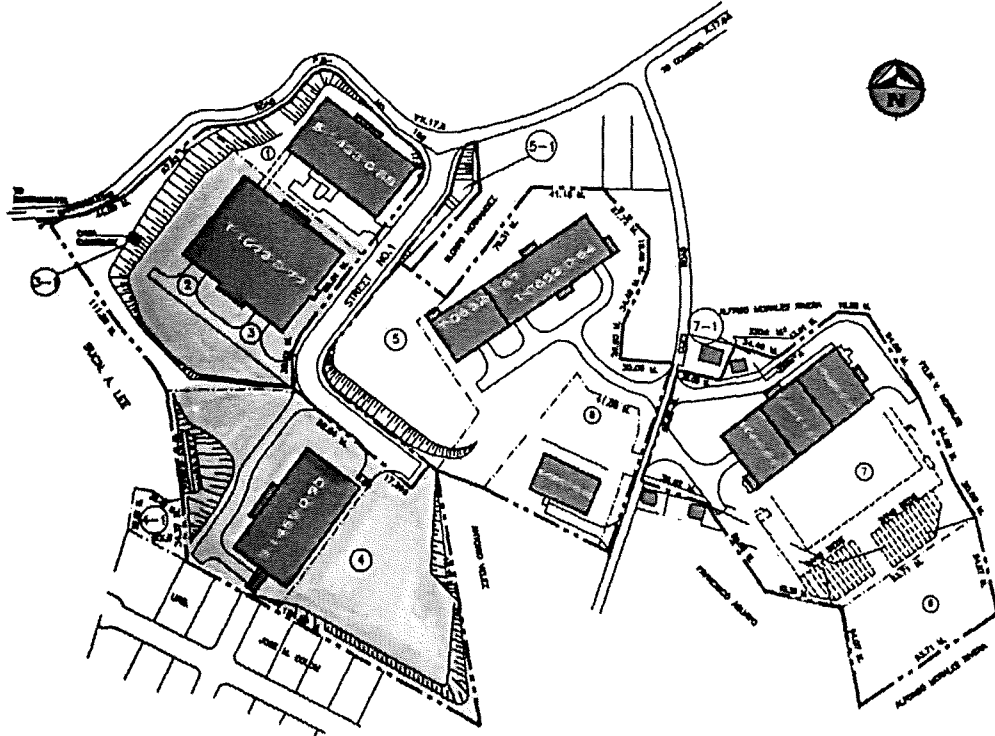
EQU. FOR PARRA.

LEGEND:	CADASTRE NUMBER				
	MUNICIPALITY	MAP		BLOCK	PARCEL
<p>--- LOT LIMIT</p> <p>--- PRIDCO PROPERTY LIMIT</p> <p>--- BUILDING</p> <p>--- ROADS OR CURB SIDE</p>	13	037	070	372	
<p>SCALE <u>NOT TO SCALE</u>    REV. DATE <u>Febrero - 2022</u></p> <p>DRAW DATE <u>MAY - 04 - 1973</u>    ZONING <u>IL - 1</u></p>	 <p><b>PRIDCO</b> PLANTAS Y MAQUINARIAS, S.A.</p>				


**MUNICIPALITY OF BARRANQUITAS  
HONDURAS WARD**

**L-224-0-60-00**

**L-224-1-62-00  
L-224-2-64-00  
L-224-3-65-00  
L-224-4-69-00**



LOT NO.	SQ. MTB AREA	CUERDAS	BLDO. NO	SQ. FEET BLDG. AREA	GENERAL INFORMATION	
L-224-4-69	1	6,342.48	1.6137	S-1433-0-88	27,583.88	MUNICIPIO DE BARRANQUITAS
	2,3	14,947.88	3.80	T-1073-0-77	44,856.75	Vacante
	3-1	998.75	0.2538			HOUSE (SQUATTER)
	4	17,287.87	4.40	S-1489-0-90	28,790.08	VACANTE Infraestructura
L-224-1-62	4-1	904.77	0.2302			SOLD- RESIDENCIAL SAN CRISTOBAL, INC. - 8/19/75
	8	19,651.97	5.0000	T-0652-0-64	23,255.85	PR Metal Build Components, Inc.
L-224-4-69				T-0652-1-67	11,378.50	PR Metal Build Components, Inc.
	5-1	880.75	0.2180			REMNANT
L-224-3-65	6	4,718.47	1.2000	S-0827-0-88	11,811.82	Focus Equity, Inc.
L-224-0-60	7	15,759.87	4.0097	T-0441-0-58	11,453.93	La Ceiba Corporation
				T-0441-1-65	7,871.00	La Ceiba Corporation
			T-0808-0-63	11,318.00	KC & More, LLC.	
L-224-2-64	7-1	383.73	0.09			SQUATTER
	8	4,885.42	1.1921			REMNANT

<b>LEGEND</b> - - - - - LOT LIMIT ■ ■ ■ ■ ■ PRIDCO PROPERTY LIMIT ——— BUILDING ——— ROADS OR CURB SIDE	<b>CADASTRE NUMBER</b>			
	MUNICIPALITY	MAP		BLOCK
41	1:10,000	1:1,000	071	
	273	003		
SCALE <u>NOT TO SCALE</u> REV. DATE <u>Febrero - 2022</u> DRAW DATE <u>JUN-2-1987</u> ZONING <u>IL-1, I-1</u>	 <b>PRIDCO</b>			